



Township of PLAINSBORO

Middlesex County, New Jersey

ZONING MAP

TOWNSHIP
OF
PRINCETON

TOWNSHIP
OF
SOUTH BRUNSWICK

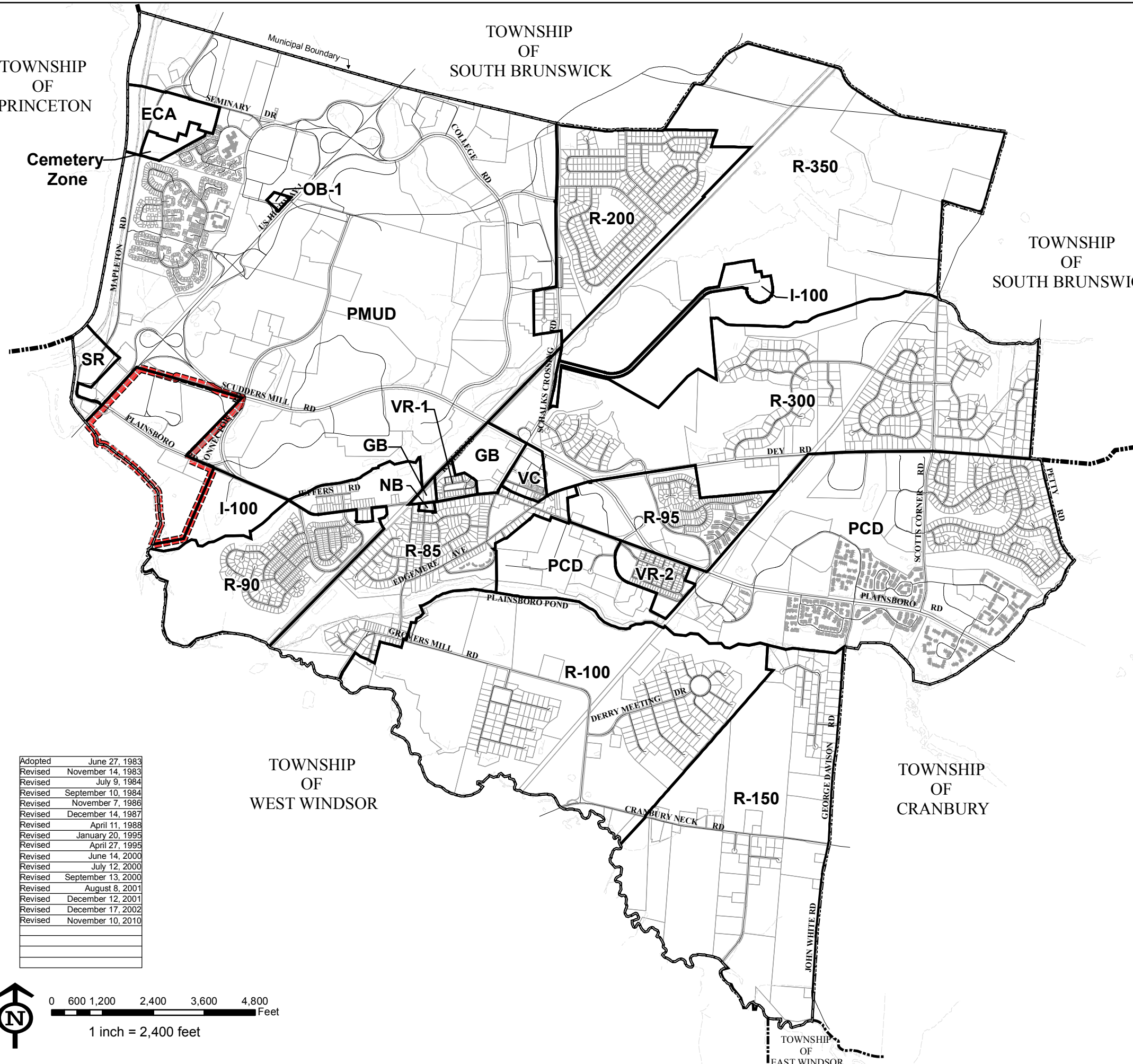
TOWNSHIP
OF
SOUTH BRUNSWICK

TOWNSHIP
OF
WEST WINDSOR



TOWNSHIP
OF
CRANBURY

TOWNSHIP
OF
EAST WINDSOR

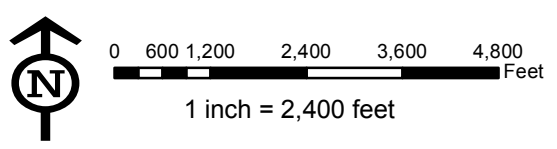
Cemetery
Zone



- R-85 - Medium Density Residential
- R-90 - Planned Medium Density Residential
- R-95 - Planned Medium Density Residential
- R-100 - Rural Residential
- R-150 - Rural Residential
- R-200 - Low Density Residential
- R-300 - Low Density Residential
- R-350 - Low Density Residential
- VR-1 - Village Residential I
- VR-2 - Village Residential II
- VC - Village Center
- SR - Service Residential
- NB - Neighborhood Business
- GB - General Business
- OB-1 - Office Business
- ECA - Educational and Cultural Arts
- I-100 - Limited Industrial
- PCD - Planned Unit Development
- PMUD - Planned Unit Development
- Cemetery Zone

-  Zoning District Boundary
-  FMC Corporation / Princeton Healthcare System Redevelopment Area (see adopted redevelopment plan for details)

Adopted	June 27, 1983
Revised	November 14, 1983
Revised	July 9, 1984
Revised	September 10, 1984
Revised	November 7, 1986
Revised	December 14, 1987
Revised	April 11, 1988
Revised	January 20, 1995
Revised	April 27, 1995
Revised	June 14, 2000
Revised	July 12, 2000
Revised	September 13, 2000
Revised	August 8, 2001
Revised	December 12, 2001
Revised	December 17, 2002
Revised	November 10, 2010



Prepared By:
David J. Samuel, P.E.
Township Engineer

