TAX ASSESSMENT MAP

OF THE

TOWNSHIP OF PLAINSBORO

MIDDLESEX COUNTY, NEW JERSEY

REVISIONS		
DATE	BY	LIC.NO
12/2006	M.J.McGURL	38338
12/2007	M.J.McGURL	38338
1/2008	M.J.McGURL	38338
1/2009	M.J.McGURL	38338
12/2010	M.J.McGURL	38338
12/2012	M.J.McGURL	38338
12/2013	M.J.McGURL	38338
12/2014	M.J.McGURL	38338
11/2015	M.J.McGURL	38338

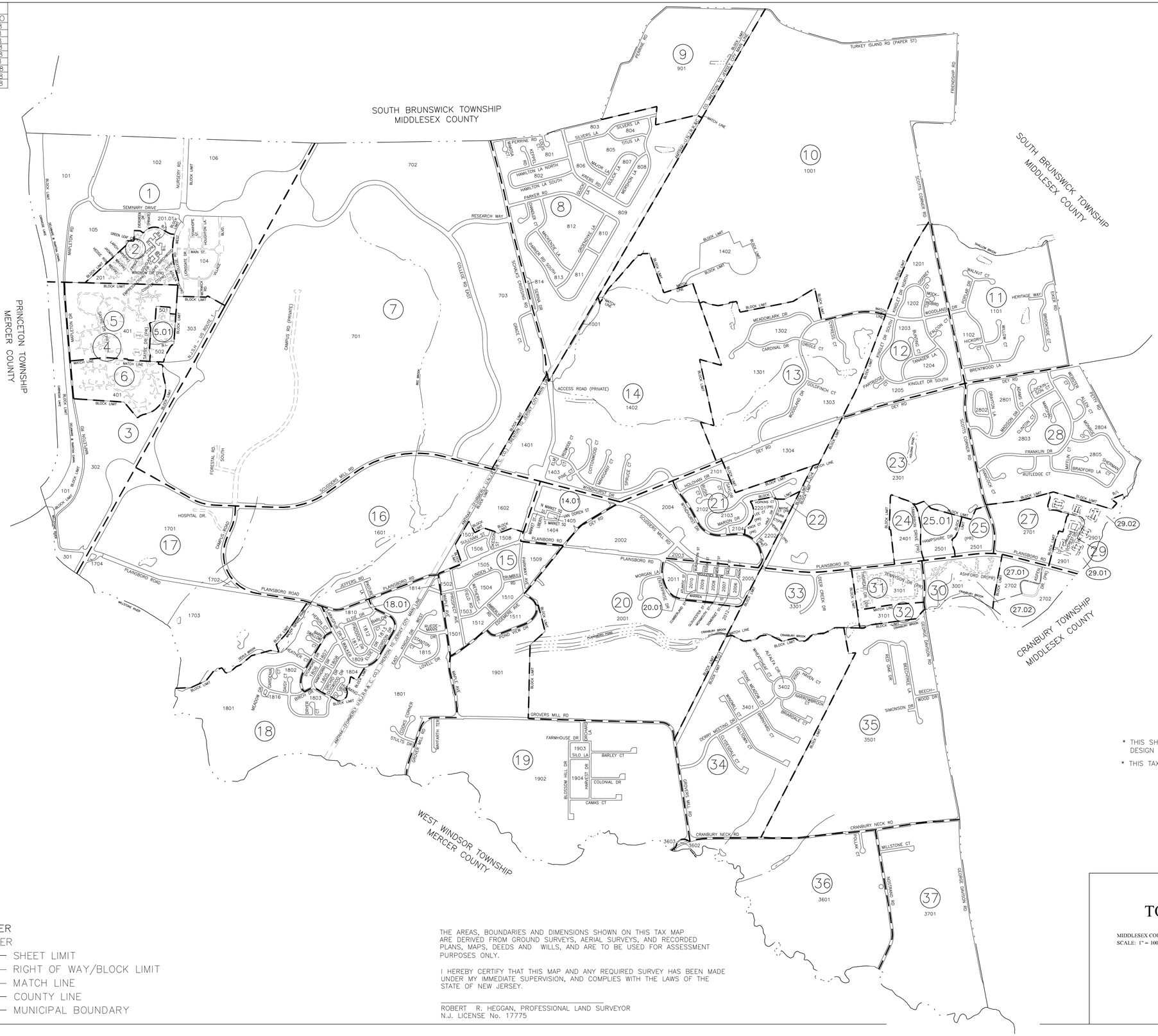

* THIS SHEET HAS BEEN DRAWN USING COMPUTER AIDED DRAFTING/ DESIGN (CAD/D) AND COORDINATE GEOMETRY (COGO).

* THIS TAX MAP SUPERSEDES THE TAX MAP APPROVED 5/11/59 (#240)

NEW JERSEY DEPARTMENT OF THE TREASURY
DIVISION OF TAXATION
PROPERTY ADMINISTRATION
APPROVED AS A TAX MAP PURSUANT TO THE AUTHORITY OF N.J.S.A. 54:1-18 & 54:4-1
FOR THE DIRECTOR, DIVISION OF TAXATION
James J. Coll C.T.A.
JAMES J. COLL, CHIEF, LOCAL ASSESSMENT COMPLIANCE
Santo C. DiDonato C.T.A.
SANTO C DIDONATO, SUPERVISING FIELD REPRESENTATIVE
DATE JUL 27 2005 SERIAL NO. 864

TAX MAP
TOWNSHIP OF PLAINSBORO

MIDDLESEX COUNTY
SCALE: 1" = 1000'

NEW JERSEY
DATE: OCTOBER 2003

ROBERT R. HEGGAN

PROFESSIONAL LAND SURVEYOR
NEW JERSEY LICENSE NO. 17775
850 SO. WHITE HORSE PIKE
HAMMONTON, NEW JERSEY 08037
COA.# 24GA27973300
TO SHOW CONDITIONS AS OF OCTOBER 2013

LEGEND

(18) SHEET NUMBER
234 BLOCK NUMBER

SHEET LIMIT
RIGHT OF WAY/BLOCK LIMIT
MATCH LINE
COUNTY LINE
MUNICIPAL BOUNDARY

THE AREAS, BOUNDARIES AND DIMENSIONS SHOWN ON THIS TAX MAP ARE DERIVED FROM GROUND SURVEYS, AERIAL SURVEYS, AND RECORDED PLANS, MAPS, DEEDS AND WILLS, AND ARE TO BE USED FOR ASSESSMENT PURPOSES ONLY.

I HEREBY CERTIFY THAT THIS MAP AND ANY REQUIRED SURVEY HAS BEEN MADE UNDER MY IMMEDIATE SUPERVISION, AND COMPLIES WITH THE LAWS OF THE STATE OF NEW JERSEY.

ROBERT R. HEGGAN, PROFESSIONAL LAND SURVEYOR
N.J. LICENSE No. 17775

REVISIONS		
DATE	BY	LIC.NO
12/2005	M.J.McGURL CME ASSOC	38338
1/2008	M.J.McGURL CME ASSOC	38338
1/2009	M.J.McGURL CME ASSOC	38338
1/2010	M.J.McGURL CME ASSOC	38338
12/2010	M.J.McGURL CME ASSOC	38338
2/2012	M.J.McGURL CME ASSOC	38338
12/2013	M.J.McGURL CME ASSOC	38338
11/2015	M.J.McGURL CME ASSOC	38338

REVISED	DESCRIPTION	REV. BY	CHK.
11/2015	BLK 104 L1.01 & 4 SUBDIVIDED NEW L 1.03-1.05	R.R.	
12/2013	BLK 105 L2.02 REF TO CONDO ADDED	R.R.	
12/2013	BLK 105 L2.03 EASE. BASIN ADDED	R.R.	
12/2012	BLK 101 L7 REVISED AS PER DEED	R.R.	
2/2012	BLK 105 L1.01,2.01 SUBDIVISION	R.R.	
12/2010	BLK 104 L1 SUBDIVISION	R.R.	
12/2010	BLK 106 L1 EASE ADDED	R.R.	
1/2010	REF TO BLK 105.01 REMOVED	R.R.	

REVISED	DESCRIPTION	REV. BY	CHK.
12/2009	BLK 101 L 3.021,5.01 & BLK 101.01 L11.01 SUBDIVISION NEW L 3.022,5.02 BLK 101	R.R.	
1/2009	PART OF MAPLETON RD. & SEMINARY RD VACATED	R.R.	
1/2008	BLK 102 LOT 2,3,4 BLK 103 LOT 1 BLK 105 LOT 4 BLK 104 LOT SUBDIVISION	R.R.	
12/2005	BLK 101 LOT 3 SUBDIVISION	R.R.	

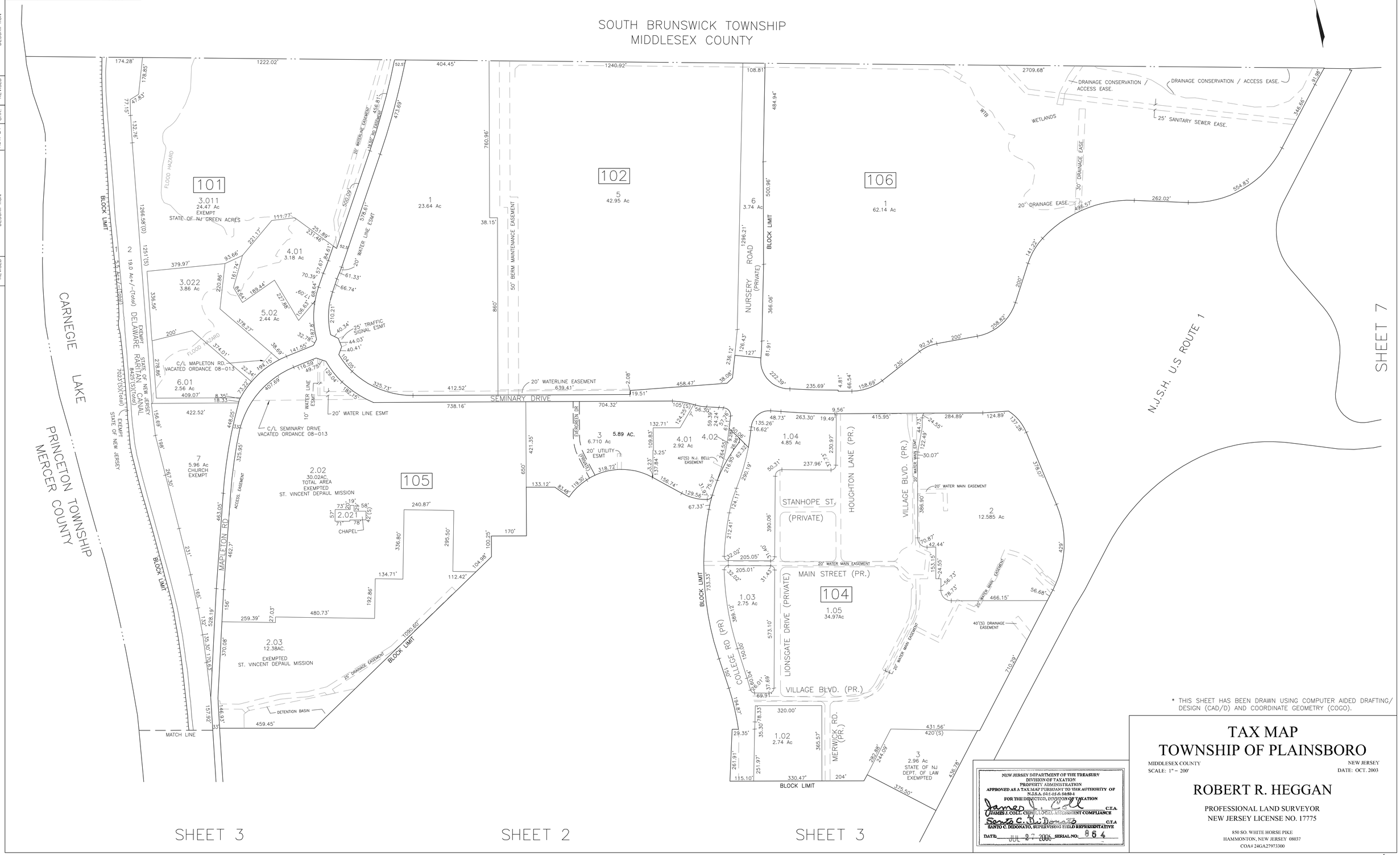

* THIS SHEET HAS BEEN DRAWN USING COMPUTER AIDED DRAFTING/ DESIGN (CAD/D) AND COORDINATE GEOMETRY (COGO).

NEW JERSEY DEPARTMENT OF THE TREASURY
DIVISION OF TAXATION
PROPERTY ADMINISTRATION
APPROVED AS A TAX MAP PURSUANT TO THE AUTHORITY OF N.J.S.A. 54:1-15 & 54:50-1
FOR THE DIRECTOR, DIVISION OF TAXATION
James J. Coll C.T.A.
JAMES J. COLL CHIEF, LOCAL ASSESSMENT COMPLIANCE
Santo C. Didonato C.T.A
SANTO C. DIDONATO, SUPERVISING FIELD REPRESENTATIVE
DATE: JUL 27 2005 SERIAL NO: 864

TAX MAP
TOWNSHIP OF PLAINSBORO

MIDDLESEX COUNTY — NEW JERSEY
SCALE: 1" = 200' — DATE: OCT. 2003

ROBERT R. HEGGAN
PROFESSIONAL LAND SURVEYOR
NEW JERSEY LICENSE NO. 17775
850 SO. WHITE HORSE PIKE
HAMMONTON, NEW JERSEY 08037
COA# 24GA27973300

WINROWS MIDRISE CONDOMINIUMS - BLOCK 201.01							
CONDO	FLOOR	TYPE	SQ FT	CONDO	FLOOR	TYPE	SQ FT
2005	G	2BR/DEN A	1416	2233	2	2BR DB	1453
2006	G	1BR/DEN A	1119	2234	2	2BR DB	1453
2009	G	2BR/DEN A	1416	2235	2	1BR B	792
2010	G	2BR/DEN A	1416	2263	2	1BR B	792
2015	G	1BR B	792	2237	2	1BR/DEN B	1213
2016	G	1BR B	792	2238	2	1BR/DEN B	1213
2017	G	2BR/DEN A	1416	2239	2	2BR A	1209
2018	G	2BR/DEN A	1416	2240	2	2BR A	1209
2019	G	1BR C	974	2241	2	1BR/DEN B	1213
2020	G	1BR C	974	2242	2	1BR/DEN B	1213
2021	G	1BR/DEN B	1213	2300	3	STUDIO D	721
2022	G	1BR/DEN B	1213	2301	3	1BR E	957
2025	G	1BR B	792	2302	3	1 BR E	957
2026	G	1BR B	792	2303	3	STUDIO B	710
2029	G	1BR DC	901	2304	3	STUDIO A	620
2030	G	1BR DC	901	2305	3	1BR/DEN A	1119
2031	G	2BR B	1293	2306	3	1BR/DEN A	1119
2033	G	2BR DB	1453	2307	3	1BR A	840
2034	G	2BR DB	1453	2308	3	1BR A	840
2035	G	1BR B	792	2309	3	2BR/DEN A	1416
2036	G	1BR B	792	2310	3	2BR/DEN A	1416
2037	G	1BR/DEN B	1213	2311	3	2BR DC	1453
2038	G	1BR/DEN B	1213	2312	3	2BR DC	1453
2039	G	2BR A	1209	2313	3	STUDIO A	620
2040	G	2BR A	1209	2314	3	STUDIO A	620
2041	G	1BR/DEN B	1213	2315	3	2BR DB	1453
2042	G	1BR/DEN B	1213	2316	3	2BR DB	1453
2105	1	1BR/DEN A	1119	2317	3	2BR/DEN A	1416
2106	1	1BR/DEN A	1119	2318	3	2BR/DEN A	1416
2107	1	1BR A	840	2319	3	1BR C	974
2108	1	1BR A	840	2320	3	1BR C	974
2109	1	2BR/DEN A	1416	2321	3	1BR/DEN B	1213
2110	1	2BR/DEN A	1416	2322	3	1BR/DEN B	1213
2111	1	2BR DB	1453	2323	3	2BR A	1209
2112	1	2BR DC	1572	2324	3	2BR A	1209
2115	1	2BR DB	1453	2325	3	1BR DC	901
2116	1	2BR DB	1453	2326	3	1BR DC	901
2117	1	2BR/DEN A	1416	2327	3	2BR A	1209
2118	1	2BR/DEN A	1416	2328	3	2BR A	1209
2119	1	1BR C	974	2329	3	1BR DC	901
2120	1	1BR C	974	2330	3	1BR DC	901
2121	1	1BR/DEN B	1213	2331	3	2BR B	1293
2122	1	1BR/DEN B	1213	2332	3	2BR B	1293
2123	1	2BR A	1209	2333	3	2BR DB	1453
2124	1	2BR A	1209	2334	3	2BR DB	1453
2125	1	1BR DC	901	2335	3	1BR B	792
2126	1	1BR DC	901	2336	3	1BR B	792
2127	1	2BR A	1209	2337	3	1BR/DEN B	1213
2128	1	2BR A	1209	2338	3	1BR/DEN B	1213
2129	1	1BR DC	901	2339	3	2BR A	1209
2130	1	1BR DC	901	2340	3	2BR A	1209
2131	1	2BR B	1293	2341	3	1BR/DEN B	1213
2132	1	2BR B	1293	2342	3	1BR/DEN B	1213
2133	1	2BR DB	1453	2400	4	STUDIO D	721
2134	1	2BR DB	1453	2401	4	1BR E	957
2135	1	1BR B	792	2402	4	1 BR E	957
2136	1	1BR B	792	2403	4	STUDIO B	710
2137	1	1BR/DEN B	1213	2404	4	STUDIO A	620
2138	1	1BR/DEN B	1213	2405	4	1BR/DEN A	1119
2139	1	2BR A	1209	2406	4	1BR/DEN A	1119
2140	1	2BR A	1209	2407	4	1BR A	840
2141	1	1BR/DEN B	1213	2408	4	1BR A	840
2142	1	1BR/DEN B	1213	2409	4	2BR/DEN A	1416
2200	2	STUDIO C	687	2410	4	2BR/DEN A	1416
2201	2	1BR E	957	2411	4	2BR DC	1453
2202	2	1BR E	957	2412	4	2BR DC	1453
2203	2	STUDIO B	710	2413	4	STUDIO A	620
2204	2	STUDIO A	620	2414	4	STUDIO A	620
2205	2	1BR/DEN A	1119	2415	4	2BR DB	1453
2206	2	1BR/DEN A	1119	2416	4	2BR DB	1453
2207	2	1BR A	840	2417	4	2BR/DEN A	1416
2208	2	1BR A	840	2418	4	2BR/DEN A	1416
2209	2	2BR/DEN A	1416	2419	4	1BR C	974
2210	2	2BR/DEN A	1416	2420	4	1BR C	974
2211	2	2BR DB	1453	2421	4	1BR/DEN B	1213
2212	2	2BR DC	1572	2422	4	1BR/DEN B	1213
2213	2	STUDIO A	620	2423	4	2BR A	1209
2214	2	STUDIO A	620	2424	4	2BR A	1209
2215	2	2BR DB	1453	2425	4	1BR DC	901
2216	2	2BR DB	1453	2426	4	1BR DC	901
2217	2	2BR/DEN A	1416	2427	4	2BR A	1209
2218	2	2BR/DEN A	1416	2428	4	2BR A	1209
2219	2	1BR C	974	2429	4	1BR DC	901
2220	2	1BR C	974	2430	4	1BR DC	901
2221	2	1BR/DEN B	1213	2431	4	2BR B	1293
2222	2	1BR/DEN B	1213	2432	4	2BR B	1293
2223	2	2BR A	1209	2433	4	2BR DB	1453
2224	2	2BR A	1209	2434	4	2BR DB	1453
2225	2	1BR DC	901	2435	4	1BR B	792
2226	2	1BR DC	901	2436	4	1BR B	792
2227	2	2BR A	1209	2437	4	1BR/DEN B	1213
2228	2	2BR A	1209	2438	4	1BR/DEN B	1213
2229	2	1BR DC	901	2439	4	2BR A	1209
2230	2	1BR DC	901	2440	4	2BR A	1209
2231	2	2BR B	1293	2441	4	1BR/DEN B	1213
2232	2	2BR B	1293	2442	4	1BR/DEN B	1213

CONDO UNITS ARE DEPICTED FOR FLOOR LOCATION ONLY.
ACTUAL UNIT SIZES ARE IN SQUARE FOOTAGE TABLES ABOVE!

THE WINDROWS AT PRINCETON FORRESTAL				
BlockNo	Lot	ADDRESS	TYPE	SQ FT
0201	1001	1 HEDGE ROW ROAD	WINCHESTER	1862
0201	1002	2 HEDGE ROW ROAD	WINCHESTER	1862
0201	1003	3 HEDGE ROW ROAD	WORCHESTER	1573
0201	1004	4 HEDGE ROW ROAD	WINCHESTER	1862
0201	1005	5 HEDGE ROW ROAD	WINCHESTER	1862
0201	1006	6 HEDGE ROW ROAD	YORK	2133
0201	1007	7 HEDGE ROW ROAD	WINCHESTER	1862
0201	1008	8 HEDGE ROW ROAD	CAMBRIDGE	2170
0201	1009	9 HEDGE ROW ROAD	WINCHESTER	1862
0201	1010	10 HEDGE ROW ROAD	CAMBRIDGE	2170
0201	1011	11 HEDGE ROW ROAD	WORCHESTER	1573
0201	1012	12 HEDGE ROW ROAD	YORK	2133
0201	1013	13 HEDGE ROW ROAD	WORCHESTER	1573
0201	1015	15 HEDGE ROW ROAD	WINCHESTER	1862
0201	1017	17 HEDGE ROW ROAD	WINCHESTER	1862
0201	1019	19 HEDGE ROW ROAD	WINCHESTER	1862
0201	1021	21 HEDGE ROW ROAD	WORCHESTER	1573
0201	1023	23 HEDGE ROW ROAD	WINCHESTER	1862
0201	1025	25 HEDGE ROW ROAD	WINCHESTER	1862
0201	1027	27 HEDGE ROW ROAD	NOTTINGHAM	2082
0201	1028	28 HEDGE ROW ROAD	WORCHESTER	1573
0201	1029	29 HEDGE ROW ROAD	NOTTINGHAM	2082
0201	1030	30 HEDGE ROW ROAD	WORCHESTER	1573
0201	1031	31 HEDGE ROW ROAD	WORCHESTER	1573
0201	1032	32 HEDGE ROW ROAD	OXFORD	2072
0201	1033	33 HEDGE ROW ROAD	WORCHESTER	1573
0201	1034	34 HEDGE ROW ROAD	OXFORD	2072
0201	1035	35 HEDGE ROW ROAD	NOTTINGHAM	2082
0201	1036	36 HEDGE ROW ROAD	WINCHESTER	1862
0201	1037	37 HEDGE ROW ROAD	WINCHESTER	1862
0201	1038	38 HEDGE ROW ROAD	WINCHESTER	1862
0201	1039	39 HEDGE ROW ROAD	WORCHESTER	1573
0201	1041	41 HEDGE ROW ROAD	WINCHESTER	1862
0201	1043	43 HEDGE ROW ROAD	CAMBRIDGE	2170
0201	1045	45 HEDGE ROW ROAD	YORK	2133
0201	1047	47 HEDGE ROW ROAD	WORCHESTER	1573
0201	1049	49 HEDGE ROW ROAD	WINCHESTER	1862
0201	1051	51 HEDGE ROW ROAD	NOTTINGHAM	2082
0201	1101	1 JASMINE WAY	OXFORD	2072
0201	1103	3 JASMINE WAY	OXFORD	2072
0201	1201	1 LARCH WAY	OXFORD	2072
0201	1202	2 LARCH WAY	WORCHESTER	1573
0201	1204	4 LARCH WAY	WORCHESTER	1573
0201	3001	1 AZALEA COURT	WINCHESTER	1862
0201	3002	2 AZALEA COURT	NOTTINGHAM	2082
0201	3003	3 AZALEA COURT	CAMBRIDGE	2170
0201	3004	4 AZALEA COURT	NOTTINGHAM	2082
0201	3005	5 AZALEA COURT	YORK	2133
0201	3006	6 AZALEA COURT	WORCHESTER	1573
0201	3007	7 AZALEA COURT	WORCHESTER	1573
0201	3008	8 AZALEA COURT	WINCHESTER	1862
0201	3009	9 AZALEA COURT	WORCHESTER	1573
0201	4001	1 BIRCHWOOD COURT	WINCHESTER	1862
0201	4002	2 BIRCHWOOD COURT	WINCHESTER	1862
0201	4003	3 BIRCHWOOD COURT	NOTTINGHAM	2082
0201	4004	4 BIRCHWOOD COURT	WORCHESTER	1573
0201	4005	5 BIRCHWOOD COURT	WINCHESTER	1862
0201	4006	6 BIRCHWOOD COURT	WORCHESTER	1573
0201	4007	7 BIRCHWOOD COURT	YORK	2133
0201	4009	9 BIRCHWOOD COURT	CAMBRIDGE	2170
0201	4011	11 BIRCHWOOD COURT	WINCHESTER	1862
0201	4013	13 BIRCHWOOD COURT	WINCHESTER	1862
0201	5001	1 CONIFER COURT	WINCHESTER	1862
0201	5002	2 CONIFER COURT	NOTTINGHAM	2082
0201	5003	3 CONIFER COURT	YORK	2133
0201	5004	4 CONIFER COURT	WINCHESTER	1862
0201	5005	5 CONIFER COURT	CAMBRIDGE	2170
0201	5006	6 CONIFER COURT	CAMBRIDGE	2170
0201	5007	7 CONIFER COURT	WORCHESTER	1573
0201	5008	8 CONIFER COURT	YORK	2133
0201	5009	9 CONIFER COURT	WINCHESTER	1862
0201	5010	10 CONIFER COURT	OXFORD	2072
0201	6001	1 DOUGLAS FIR COURT	OXFORD	2072
0201	6002	2 DOUGLAS FIR COURT	OXFORD	2072
0201	6003	3 DOUGLAS FIR COURT	WORCHESTER	1573
0201	6004	4 DOUGLAS FIR COURT	WORCHESTER	1573
0201	7001	1 EMPRESS COURT	OXFORD	2072
0201	7002	2 EMPRESS COURT	WINCHESTER	1862
0201	7003	3 EMPRESS COURT	YORK	2133
0201	7004	4 EMPRESS COURT	WINCHESTER	1862
0201	7005	5 EMPRESS COURT	CAMBRIDGE	2170
0201	7006	6 EMPRESS COURT	WINCHESTER	1862
0201	7007	7 EMPRESS COURT	WINCHESTER	1862
0201	7008	8 EMPRESS COURT	CAMBRIDGE	2170
0201	7009	9 EMPRESS COURT	NOTTINGHAM	2082
0201	7010	10 EMPRESS COURT	YORK	2133
0201	8001	1 FRINGE TREE COURT	OXFORD	2072
0201	8002	2 FRINGE TREE COURT	OXFORD	2072
0201	8003	3 FRINGE TREE COURT	WORCHESTER	1573
0201	8004	4 FRINGE TREE COURT	WORCHESTER	1573
0201	8005	5 FRINGE TREE COURT	WORCHESTER	1573
0201	8006	6 FRINGE TREE COURT	WINCHESTER	1862
0201	8007	7 FRINGE TREE COURT	NOTTINGHAM	2082
0201	8008	8 FRINGE TREE COURT	WINCHESTER	1862
0201	8010	10 FRINGE TREE COURT	WORCHESTER	1573
0201	8012	12 FRINGE TREE COURT	NOTTINGHAM	2082
0201	9001	1 GREENLEAF COURT	CAMBRIDGE	2170
0201	9002	2 GREENLEAF COURT	WINCHESTER	1862
0201	9003	3 GREENLEAF COURT	YORK	2133
0201	9004	4 GREENLEAF COURT	WINCHESTER	1862
0201	9005	5 GREENLEAF COURT	CAMBRIDGE	2170
0201	9007	7 GREENLEAF COURT	YORK	2133

SHEET 1

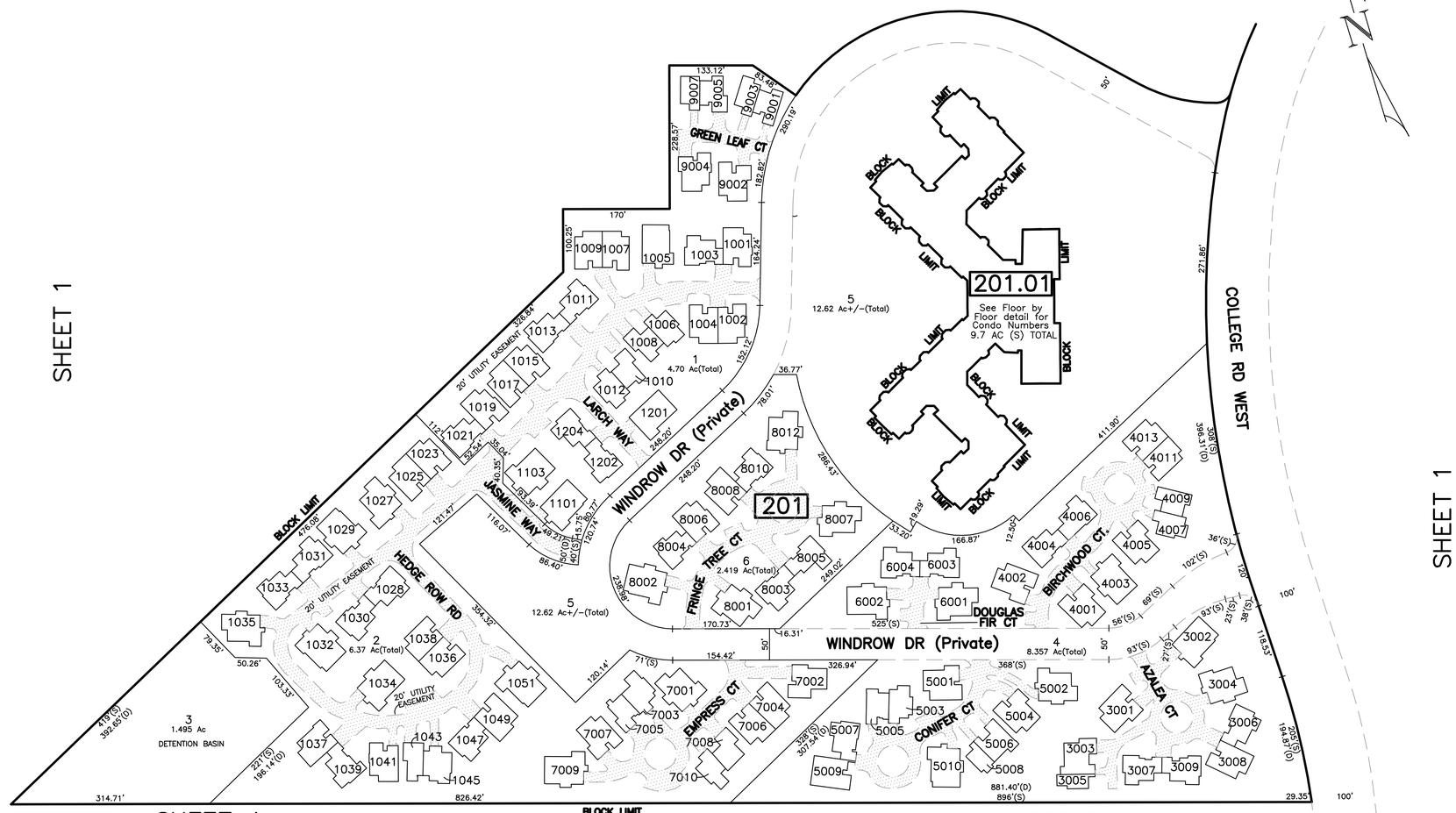

SHEET 1

SHEET 4

SHEET 5

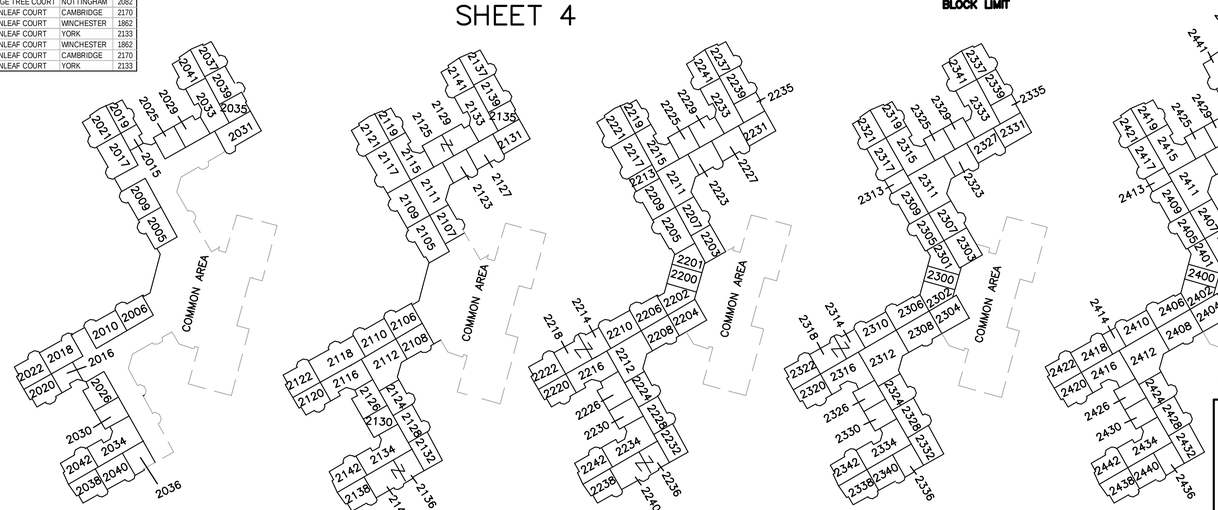

GROUND/1st FLOOR 2nd FLOOR 3rd FLOOR 4th FLOOR 5thFLOOR

REVISIONS		
DATE	BY	LIC.NO
12/2009	M.J.Mc GURL	38338

NEW JERSEY DEPARTMENT OF THE TREASURY
DIVISION OF TAXATION
PROPERTY ADMINISTRATION
APPROVED AS A TAX MAP PURSUANT TO THE AUTHORITY OF N.J.S.A. 54:1-35.6 54:59-1
FOR THE DIRECTOR, DIVISION OF TAXATION
C.T.A.
JAMES J. COLL, CHIEF, LOCAL ASSESSMENT COMPLIANCE
C.T.A.
SANTO C. DIDONATO, SUPERVISING FIELD REPRESENTATIVE
DATE: JUL 27 2005 SERIAL NO: 864

* THIS SHEET HAS BEEN DRAWN USING COMPUTER AIDED DRAFTING/ DESIGN (CAD/D) AND COORDINATE GEOMETRY (COGO).

TAX MAP
TOWNSHIP OF PLAINSBORO

MIDDLESEX COUNTY
SCALE: 1" = 100'

NEW JERSEY
DATE: OCT. 2003

ROBERT R. HEGGAN
PROFESSIONAL LAND SURVEYOR
NEW JERSEY LICENSE NO. 17775
850 SO. WHITE HORSE PIKE
HAMMONTON, NEW JERSEY 08037
COA# 24GA27973300

REVISIONS		
DATE	BY	LIC.NO
12/2005	M.J. McGURL CME ASSOC.	38338
1/2009	M.J. McGURL CME ASSOC.	38338
9/2015	M.J. McGURL CME ASSOC.	38338

REVISED	DESCRIPTION	REV. BY	CHK.
9/2015	BLK 302 LOT 1 CONDO ADDED	R.R.	
1/2009	BLK 301 LOTS 1,2 ROW ACQ	R.R.	
12/2005	BLK 302 LOTS 5 SUBDIVISION	R.R.	

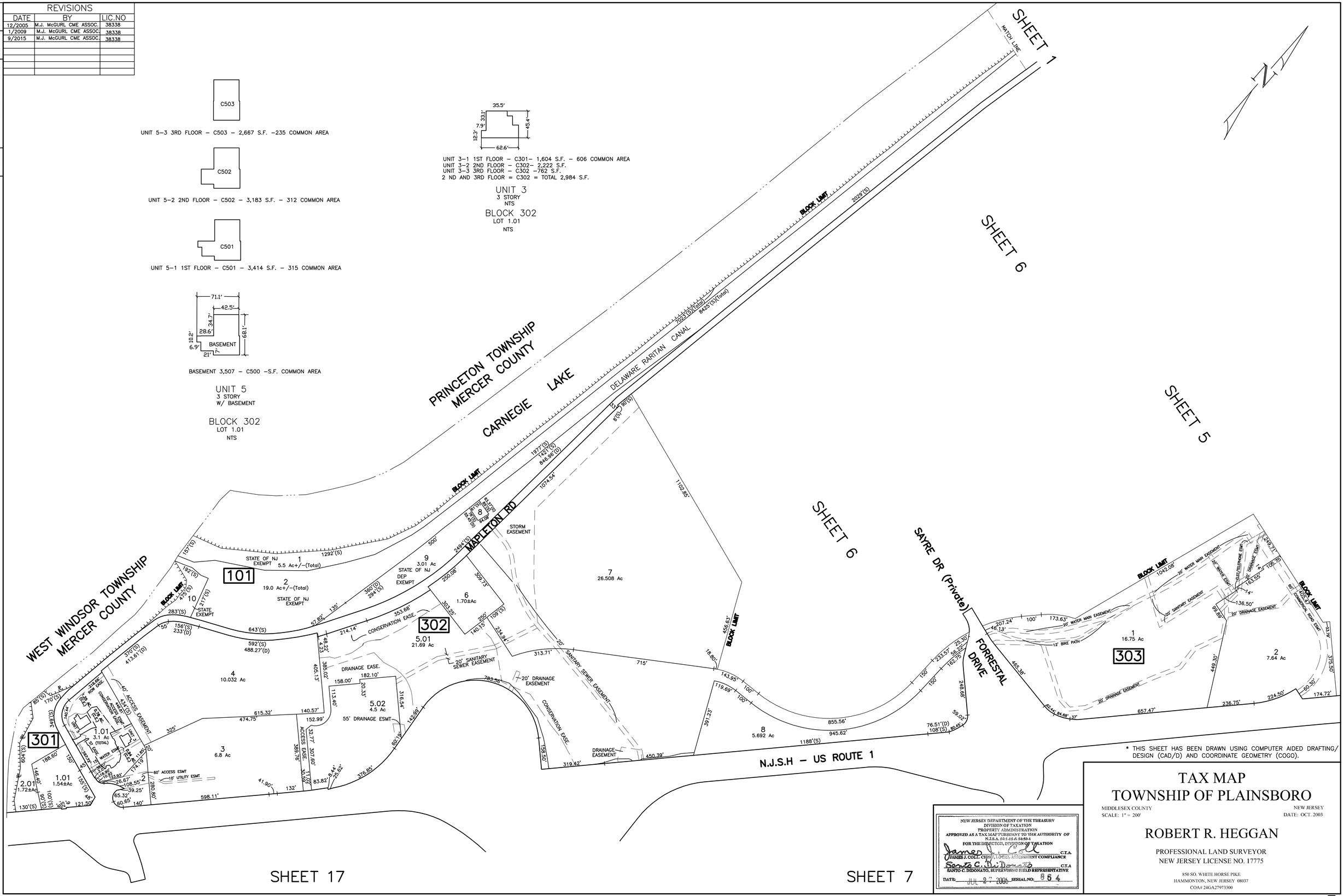

* THIS SHEET HAS BEEN DRAWN USING COMPUTER AIDED DRAFTING/ DESIGN (CAD/D) AND COORDINATE GEOMETRY (COGO).

NEW JERSEY DEPARTMENT OF THE TREASURY
DIVISION OF TAXATION
PROPERTY ADMINISTRATION
APPROVED AS A TAX MAP PURSUANT TO THE AUTHORITY OF N.J.S.A. 54:1-15 & 54:59-1
FOR THE DIRECTOR, DIVISION OF TAXATION
James J. Coll C.T.A.
JAMES J. COLL, CHIEF, LOCAL ASSESSMENT COMPLIANCE
Santo C. DiDonato C.T.A.
SANTO C. DIDONATO, SUPERVISING FIELD REPRESENTATIVE
DATE: JUL 27 2005 SERIAL NO: 864

TAX MAP
TOWNSHIP OF PLAINSBORO

MIDDLESEX COUNTY — NEW JERSEY
SCALE: 1" = 200' — DATE: OCT. 2003

ROBERT R. HEGGAN
PROFESSIONAL LAND SURVEYOR
NEW JERSEY LICENSE NO. 17775

850 SO. WHITE HORSE PIKE
HAMMONTON, NEW JERSEY 08037
COA# 24GA27973300

REVISIONS		
DATE	BY	LIC.NO

* THIS SHEET HAS BEEN DRAWN USING COMPUTER AIDED DRAFTING/ DESIGN (CAD/D) AND COORDINATE GEOMETRY (COGO).

NEW JERSEY DEPARTMENT OF THE TREASURY
DIVISION OF TAXATION
PROPERTY ADMINISTRATION
APPROVED AS A TAX MAP PURSUANT TO THE AUTHORITY OF
N.J.S.A. 54:1-35.6 54:50-1
FOR THE DIRECTOR, DIVISION OF TAXATION
James J. Coll C.T.A.
JAMES J. COLL, CHIEF, LOCAL ASSESSMENT COMPLIANCE
Santo C. Didonato C.T.A.
SANTO C. DIDONATO, SUPERVISING FIELD REPRESENTATIVE
DATE: JUL 27 2006 SERIAL NO. 864

TAX MAP
TOWNSHIP OF PLAINSBORO

MIDDLESEX COUNTY — NEW JERSEY
SCALE: 1" = 120' — DATE: OCT. 2003

ROBERT R. HEGGAN

PROFESSIONAL LAND SURVEYOR
NEW JERSEY LICENSE NO. 17775

850 SO. WHITE HORSE PIKE
HAMMONTON, NEW JERSEY 08037
COA# 24GA27973300

REVISIONS		
DATE	BY	LIC.NO

TOWNHOUSES AT PRINCETON LANDING

BLOCK	LOT	ADDRESS	MODEL	SQ FT	BLOCK	LOT	ADDRESS	MODEL	SQ FT
401	120	120 SAYRE DRIVE	PALMER	1735	401	260	260 SAYRE DRIVE	NASSAU	1630
401	121	121 SAYRE DRIVE	RARITAN	1888	401	261	261 SAYRE DRIVE	SAYRE	1355
401	122	122 SAYRE DRIVE	RARITAN	1888	401	262	262 SAYRE DRIVE	PALMER	1735
401	123	123 SAYRE DRIVE	PALMER	1735	401	263	263 SAYRE DRIVE	RARITAN	1888
401	124	124 SAYRE DRIVE	SAYRE	1355	401	270	270 SAYRE DRIVE	JAMES MADISON	2475
401	125	125 SAYRE DRIVE	NASSAU	1630	401	271	271 SAYRE DRIVE	WOODSON WILSON	2760
401	126	126 SAYRE DRIVE	NASSAU	1630	401	272	272 SAYRE DRIVE	WOODROW WILSON	2760
401	127	127 SAYRE DRIVE	SAYRE	1355	401	273	273 SAYRE DRIVE	JAMES MADISON	2475
401	128	128 SAYRE DRIVE	PALMER	1735	401	274	274 SAYRE DRIVE	JAMES MADISON	2475
401	129	129 SAYRE DRIVE	RARITAN	1888	401	275	275 SAYRE DRIVE	WOODROW WILSON	2760
401	130	130 SAYRE DRIVE	RARITAN	1888	401	276	276 SAYRE DRIVE	WOODROW WILSON	2760
401	131	131 SAYRE DRIVE	PALMER	1735	401	277	277 SAYRE DRIVE	JAMES MADISON	2475
401	132	132 SAYRE DRIVE	SAYRE	1355	401	278	278 SAYRE DRIVE	JAMES MADISON	2475
401	133	133 SAYRE DRIVE	NASSAU	1630	401	279	279 SAYRE DRIVE	WOODROW WILSON	2760
401	134	134 SAYRE DRIVE	NASSAU	1630	401	280	280 SAYRE DRIVE	WOODROW WILSON	2760
401	135	135 SAYRE DRIVE	SAYRE	1355	401	281	281 SAYRE DRIVE	JAMES MADISON	2475
401	136	136 SAYRE DRIVE	PALMER	1735	401	282	282 SAYRE DRIVE	JAMES MADISON	2475
401	137	137 SAYRE DRIVE	RARITAN	1888	401	283	283 SAYRE DRIVE	WOODROW WILSON	2760
401	138	138 SAYRE DRIVE	NASSAU	1630	401	284	284 SAYRE DRIVE	WOODROW WILSON	2760
401	139	139 SAYRE DRIVE	SAYRE	1355	401	285	285 SAYRE DRIVE	JAMES MADISON	2475
401	140	140 SAYRE DRIVE	PALMER	1735	401	286	286 SAYRE DRIVE	JAMES MADISON	2475
401	141	141 SAYRE DRIVE	RARITAN	1888	401	287	287 SAYRE DRIVE	WOODROW WILSON	2760
401	160	160 SAYRE DRIVE	RARITAN	1888	401	288	288 SAYRE DRIVE	WOODROW WILSON	2760
401	161	161 SAYRE DRIVE	PALMER	1735	401	289	289 SAYRE DRIVE	JAMES MADISON	2475
401	162	162 SAYRE DRIVE	SAYRE	1355	401	290	290 SAYRE DRIVE	WOODROW WILSON	2760
401	163	163 SAYRE DRIVE	NASSAU	1630	401	291	291 SAYRE DRIVE	WOODROW WILSON	2760
401	164	164 SAYRE DRIVE	PALMER	1735	401	292	292 SAYRE DRIVE	JAMES MADISON	2475
401	165	165 SAYRE DRIVE	SAYRE	1355	401	293	293 SAYRE DRIVE	JAMES MADISON	2475
401	166	166 SAYRE DRIVE	NASSAU	1630	401	294	294 SAYRE DRIVE	WOODROW WILSON	2760
401	167	167 SAYRE DRIVE	NASSAU	1630	401	295	295 SAYRE DRIVE	WOODROW WILSON	2760
401	168	168 SAYRE DRIVE	SAYRE	1355	401	296	296 SAYRE DRIVE	JAMES MADISON	2475
401	169	169 SAYRE DRIVE	PALMER	1735	401	297	297 SAYRE DRIVE	JAMES MADISON	2475
401	170	170 SAYRE DRIVE	NASSAU	1630	401	298	298 SAYRE DRIVE	WOODROW WILSON	2760
401	171	171 SAYRE DRIVE	SAYRE	1355	401	299	299 SAYRE DRIVE	WOODROW WILSON	2760
401	172	172 SAYRE DRIVE	PALMER	1735	401	300	300 SAYRE DRIVE	JAMES MADISON	2475
401	173	173 SAYRE DRIVE	RARITAN	1888	401	301	301 SAYRE DRIVE	JAMES MADISON	2475
401	180	180 SAYRE DRIVE	MIDDLESEX	2650	401	302	302 SAYRE DRIVE	WOODROW WILSON	2760
401	182	182 SAYRE DRIVE	ALEXANDER	2450	401	303	303 SAYRE DRIVE	WOODROW WILSON	2760
401	184	184 SAYRE DRIVE	ALEXANDER	2450	401	304	304 SAYRE DRIVE	JAMES MADISON	2475
401	186	186 SAYRE DRIVE	MIDDLESEX	2650	401	305	305 SAYRE DRIVE	JAMES MADISON	2475
401	187	187 SAYRE DRIVE	MIDDLESEX	2650	401	306	306 SAYRE DRIVE	WOODROW WILSON	2760
401	188	188 SAYRE DRIVE	ALEXANDER	2450	401	307	307 SAYRE DRIVE	WOODROW WILSON	2760
401	189	189 SAYRE DRIVE	ALEXANDER	2450	401	308	308 SAYRE DRIVE	JAMES MADISON	2475
401	190	190 SAYRE DRIVE	MIDDLESEX	2650	401	309	309 SAYRE DRIVE	JAMES MADISON	2475
401	191	191 SAYRE DRIVE	ALEXANDER	2450	401	310	310 SAYRE DRIVE	WOODROW WILSON	2760
401	192	192 SAYRE DRIVE	ALEXANDER	2450	401	311	311 SAYRE DRIVE	WOODROW WILSON	2760
401	193	193 SAYRE DRIVE	MIDDLESEX	2650	401	312	312 SAYRE DRIVE	JAMES MADISON	2475
401	194	194 SAYRE DRIVE	MIDDLESEX	2650	401	313	313 SAYRE DRIVE	WOODROW WILSON	2760
401	195	195 SAYRE DRIVE	ALEXANDER	2450	401	314	314 SAYRE DRIVE	WOODROW WILSON	2760
401	196	196 SAYRE DRIVE	MIDDLESEX	2650	401	315	315 SAYRE DRIVE	JAMES MADISON	2475
401	197	197 SAYRE DRIVE	ALEXANDER	2450	401	316	316 SAYRE DRIVE	WOODROW WILSON	2760
401	198	198 SAYRE DRIVE	ALEXANDER	2450	401	330	330 SAYRE DRIVE	RARITAN	1888
401	200	200 SAYRE DRIVE	MIDDLESEX	2650	401	331	331 SAYRE DRIVE	PALMER	1735
401	201	201 SAYRE DRIVE	MIDDLESEX	2650	401	332	332 SAYRE DRIVE	SAYRE	1355
401	202	202 SAYRE DRIVE	ALEXANDER	2450	401	333	333 SAYRE DRIVE	NASSAU	1630
401	204	204 SAYRE DRIVE	ALEXANDER	2450	401	334	334 SAYRE DRIVE	RARITAN	1888
401	206	206 SAYRE DRIVE	MIDDLESEX	2650	401	335	335 SAYRE DRIVE	PALMER	1735
401	207	207 SAYRE DRIVE	ALEXANDER	2450	401	336	336 SAYRE DRIVE	SAYRE	1355
401	208	208 SAYRE DRIVE	ALEXANDER	2450	401	337	337 SAYRE DRIVE	NASSAU	1630
401	210	210 SAYRE DRIVE	ALEXANDER	2450	401	338	338 SAYRE DRIVE	NASSAU	1630
401	212	212 SAYRE DRIVE	MIDDLESEX	2650	401	339	339 SAYRE DRIVE	SAYRE	1355
401	214	214 SAYRE DRIVE	ALEXANDER	2450	401	340	340 SAYRE DRIVE	PALMER	1735
401	216	216 SAYRE DRIVE	ALEXANDER	2450	401	341	341 SAYRE DRIVE	RARITAN	1888
401	218	218 SAYRE DRIVE	MIDDLESEX	2650	401	342	342 SAYRE DRIVE	RARITAN	1888
401	220	220 SAYRE DRIVE	MIDDLESEX	2650	401	343	343 SAYRE DRIVE	PALMER	1735
401	222	222 SAYRE DRIVE	ALEXANDER	2450	401	344	344 SAYRE DRIVE	SAYRE	1355
401	223	223 SAYRE DRIVE	MIDDLESEX	2650	401	345	345 SAYRE DRIVE	NASSAU	1630
401	224	224 SAYRE DRIVE	ALEXANDER	2450	401	346	346 SAYRE DRIVE	NASSAU	1630
401	225	225 SAYRE DRIVE	ALEXANDER	2450	401	347	347 SAYRE DRIVE	SAYRE	1355
401	226	226 SAYRE DRIVE	ALEXANDER	2450	401	348	348 SAYRE DRIVE	PALMER	1735
401	227	227 SAYRE DRIVE	MIDDLESEX	2650	401	349	349 SAYRE DRIVE	RARITAN	1888
401	228	228 SAYRE DRIVE	MIDDLESEX	2650	401	350	350 SAYRE DRIVE	NASSAU	1630
401	230	230 SAYRE DRIVE	ALEXANDER	2450	401	351	351 SAYRE DRIVE	SAYRE	1355
401	232	232 SAYRE DRIVE	MIDDLESEX	2650	401	352	352 SAYRE DRIVE	PALMER	1735
401	233	233 SAYRE DRIVE	MIDDLESEX	2650	401	353	353 SAYRE DRIVE	RARITAN	1888
401	234	234 SAYRE DRIVE	ALEXANDER	2450	401	370	370 SAYRE DRIVE	FORRESTAL	2027
401	235	235 SAYRE DRIVE	ALEXANDER	2450	401	371	371 SAYRE DRIVE	STEVENSON	2375
401	236	236 SAYRE DRIVE	MIDDLESEX	2650	401	372	372 SAYRE DRIVE	STEVENSON	2375
401	237	237 SAYRE DRIVE	MIDDLESEX	2650	401	373	373 SAYRE DRIVE	FORRESTAL	2027
401	238	238 SAYRE DRIVE	ALEXANDER	2450	401	374	374 SAYRE DRIVE	STOCKTON	1698
401	239	239 SAYRE DRIVE	ALEXANDER	2450	401	375	375 SAYRE DRIVE	WITHERSPOON	1886
401	240	240 SAYRE DRIVE	ALEXANDER	2450	401	376	376 SAYRE DRIVE	WITHERSPOON	1886
401	242	242 SAYRE DRIVE	MIDDLESEX	2650	401	377	377 SAYRE DRIVE	STOCKTON	1698
401	250	250 SAYRE DRIVE	RARITAN	1888	401	378	378 SAYRE DRIVE	FORRESTAL	2027
401	251	251 SAYRE DRIVE	PALMER	1735	401	381	381 SAYRE DRIVE	FORRESTAL	2027
401	252	252 SAYRE DRIVE	SAYRE	1355	401	382	382 SAYRE DRIVE	STOCKTON	1698
401	253	253 SAYRE DRIVE	NASSAU	1630	401	383	383 SAYRE DRIVE	WITHERSPOON	1886
401	254	254 SAYRE DRIVE	PALMER	1735	401	384	384 SAYRE DRIVE	WITHERSPOON	1886
401	255	255 SAYRE DRIVE	SAYRE	1355	401	385	385 SAYRE DRIVE	STOCKTON	1698
401	256	256 SAYRE DRIVE	NASSAU	1630	401	386	386 SAYRE DRIVE	FORRESTAL	2027
401	257	257 SAYRE DRIVE	NASSAU	1630	401	387	387 SAYRE DRIVE	STEVENSON	2375
401	258	258 SAYRE DRIVE	SAYRE	1355	401	388	388 SAYRE DRIVE	STEVENSON	2375
401	259	259 SAYRE DRIVE	PALMER	1735	401	389	389 SAYRE DRIVE	FORRESTAL	2027

FORRESTAL VILLAGE TOWNHOUSES

BLOCK	LOT	ADDRESS	MODEL	SQ FT	BLOCK	LOT	ADDRESS	MODEL	SQ FT
401	1	1 SAYRE DRIVE	D	2353	401	57	57 SAYRE DRIVE	B	2437
401	2	2 SAYRE DRIVE	B	2437	401	58	58 SAYRE DRIVE	B	2437
401	3	3 SAYRE DRIVE	C	1600	401	59	59 SAYRE DRIVE	A	2318
401	4	4 SAYRE DRIVE	E	2174	401	60	60 SAYRE DRIVE	C	1600
401	5	5 SAYRE DRIVE	C	1600	401	61	61 SAYRE DRIVE	E	2174
401	6	6 SAYRE DRIVE	A	2318	401	62	62 SAYRE DRIVE	F	2230
401	7	7 SAYRE DRIVE	E	2174	401	63	63 SAYRE DRIVE	B	2437
401	8	8 SAYRE DRIVE	B	2437	401	64	64 SAYRE DRIVE	B-1	1793
401	9	9 SAYRE DRIVE	B-1	1793	401	65	65 SAYRE DRIVE	E	2174
401	10	10 SAYRE DRIVE	E	2174	401	66	66 SAYRE DRIVE	B	2437
401	11	11 SAYRE DRIVE	E	2174	401	67	67 SAYRE DRIVE	B	2437
401	12	12 SAYRE DRIVE	B	2437	401	68	68 SAYRE DRIVE	B-1	1793
401	13	13 SAYRE DRIVE	B	2437	401	70	70 SAYRE DRIVE	MCCARTER	1650
401	14	14 SAYRE DRIVE	E	2174	401	71	71 SAYRE DRIVE	LANDING	2070
401	15	15 SAYRE DRIVE	B-1	1793	401	72	72 SAYRE DRIVE	LANDING	2070
401	16	16 SAYRE DRIVE	E	2174	401	73	73 SAYRE DRIVE	MCCARTER	1650
401	17	17 SAYRE DRIVE	A	2318	401	74	74 SAYRE DRIVE	HARRISON	1800
401	18	18 SAYRE DRIVE	B-1	1793	401	75	75 SAYRE DRIVE	CARNEGIE	2050
401	19	19 SAYRE DRIVE	F	2230	401	76	76 SAYRE DRIVE	LANDING	2070
401	20	20 SAYRE DRIVE	C	1600	401	77	77 SAYRE DRIVE	MCCARTER	1650
401	21	21 SAYRE DRIVE	B-1	1793	401	78	78 SAYRE DRIVE	MCCARTER	1650
401	22	22 SAYRE DRIVE	E	2174	401	79	79 SAYRE DRIVE	CARNEGIE	2050
401	23	23 SAYRE DRIVE	E	2174	401	80	80 SAYRE DRIVE	LANDING	2070
401	24	24 SAYRE DRIVE	F	2230	401	81	81 SAYRE DRIVE	MCCARTER	1650
401	25	25 SAYRE DRIVE	E	2174	401	82	82 SAYRE DRIVE	MCCARTER	1650
401	26	26 SAYRE DRIVE	B-1	1793	401	83	83 SAYRE DRIVE	CARNEGIE	2050
401	27	27 SAYRE DRIVE	C	1600	401	84	84 SAYRE DRIVE	CARNEGIE	2050
401	28	28 SAYRE DRIVE	B-1	1793	401	85	85 SAYRE DRIVE	HARRISON	1800
401	29	29 SAYRE DRIVE	F	2230	401	86	86 SAYRE DRIVE	MCCARTER	1650
401	30	30 SAYRE DRIVE	B-1	1793	401	87	87 SAYRE DRIVE	LANDING	2070
401	31	31 SAYRE DRIVE	B-1	1793	401	88	88 SAYRE DRIVE	CARNEGIE	2050
401	32	32 SAYRE DRIVE	C	1600	401	89	89 SAYRE DRIVE	HARRISON	1800
401	33	33 SAYRE DRIVE	E	2174	401	90	90 SAYRE DRIVE	MCCARTER	1650
401	34	34 SAYRE DRIVE	E	2174	401	91	91 SAYRE DRIVE	LANDING	2070
401	35	35 SAYRE DRIVE	E	2174	401	92	92 SAYRE DRIVE	CARNEGIE	2050
401	36	36 SAYRE DRIVE	E	2174	401	93	93 SAYRE DRIVE	HARRISON	1800
401	37	37 SAYRE DRIVE	B-1	1793	401	94	94 SAYRE DRIVE	MCCARTER	1650
401	38	38 SAYRE DRIVE	E	2174	401	95	95 SAYRE DRIVE	LANDING	2070
401	39	39 SAYRE DRIVE	E	2174	401	96	96 SAYRE DRIVE	LANDING	2070
401	40	40 SAYRE DRIVE	E	2174	401	97	97 SAYRE DRIVE	MCCARTER	1650
401	41	41 SAYRE DRIVE	E	2174	401	98	98 SAYRE DRIVE	MCCARTER	1650
401	42	42 SAYRE DRIVE	A	2318	401	99	99 SAYRE DRIVE	LANDING	2070
401	43	43 SAYRE DRIVE	A	2318	401	100	100 SAYRE DRIVE	CARNEGIE	2050
401	44	44 SAYRE DRIVE	A	2318	401	101	101 SAYRE DRIVE	HARRISON	1800
401	45	45 SAYRE DRIVE	C	1600	401	102	102 SAYRE DRIVE	MCCARTER	1650
401	46	46 SAYRE DRIVE	F	2230	401	103	103 SAYRE DRIVE	LANDING	2070
401	47	47 SAYRE DRIVE	A	2318	401	104	104 SAYRE DRIVE	CARNEGIE	2050
401	48	48 SAYRE DRIVE	A	2318	401	105	105 SAYRE DRIVE	HARRISON	1800
401	49	49 SAYRE DRIVE	B-1	1793	401	106	106 SAYRE DRIVE	MCCARTER	1650
401	50	50 SAYRE DRIVE	B-1	1793	401	107	107 SAYRE DRIVE	LANDING	2070
401	51	51 SAYRE DRIVE	B	2437	401	108	108 SAYRE DRIVE	CARNEGIE	2050
401	52	52 SAYRE DRIVE	E	2174	401	109	109 SAYRE DRIVE	HARRISON	1800
401	53	53 SAYRE DRIVE	A	2318	401	110	110 SAYRE DRIVE	MCCARTER	1650
401	54	54 SAYRE DRIVE	C	1600	401	111	111 SAYRE DRIVE	LANDING	2070
401	55	55 SAYRE DRIVE	D	2353	401	112	112 SAYRE DRIVE	LANDING	2070
401	56	56 SAYRE DRIVE	E	2174	401	113	113 SAYRE DRIVE	HARRISON	1800

* THIS SHEET HAS BEEN DRAWN USING COMPUTER AIDED DRAFTING/ DESIGN (CAD/D) AND COORDINATE GEOMETRY (COGO).

NEW JERSEY DEPARTMENT OF THE TREASURY
DIVISION OF TAXATION
PROPERTY ADMINISTRATION
APPROVED AS A TAX MAP PURSUANT TO THE AUTHORITY OF N.J.S.A. 54:1-35 & 54:59-1
FOR THE DIRECTOR, DIVISION OF TAXATION

C.T.A.
JAMES J. COLL CERTIFIED LOCAL ASSESSMENT COMPLIANCE

C.T.A
SANTO C. DIDONATO, SUPERVISING FIELD REPRESENTATIVE

DATE: JUL 27 2005 SERIAL NO: 864

TAX MAP
TOWNSHIP OF PLAINSBORO

MIDDLESEX COUNTY — NEW JERSEY
SCALE: 1" = 100' — DATE: OCT. 2003

ROBERT R. HEGGAN

PROFESSIONAL LAND SURVEYOR
NEW JERSEY LICENSE NO. 17775

850 SO. WHITE HORSE PIKE
HAMMONTON, NEW JERSEY 08037
COA# 24GA27973300

REVISIONS		
DATE	BY	LIC.NO

SHEET 5

BLOCK	LOT	ADDRESS	TYPE	SQ.FT
502	2	701 SAYRE DRIVE	MCCARTER	1650
502	3	702 SAYRE DRIVE	LANDING	2070
502	4	703 SAYRE DRIVE	CARNEGIE	2050
502	5	704 SAYRE DRIVE	HARRISON	1800
502	6	705 SAYRE DRIVE	MCCARTER	1650
502	7	706 SAYRE DRIVE	LANDING	2070
502	8	707 SAYRE DRIVE	CARNEGIE	2050
502	9	708 SAYRE DRIVE	HARRISON	1800

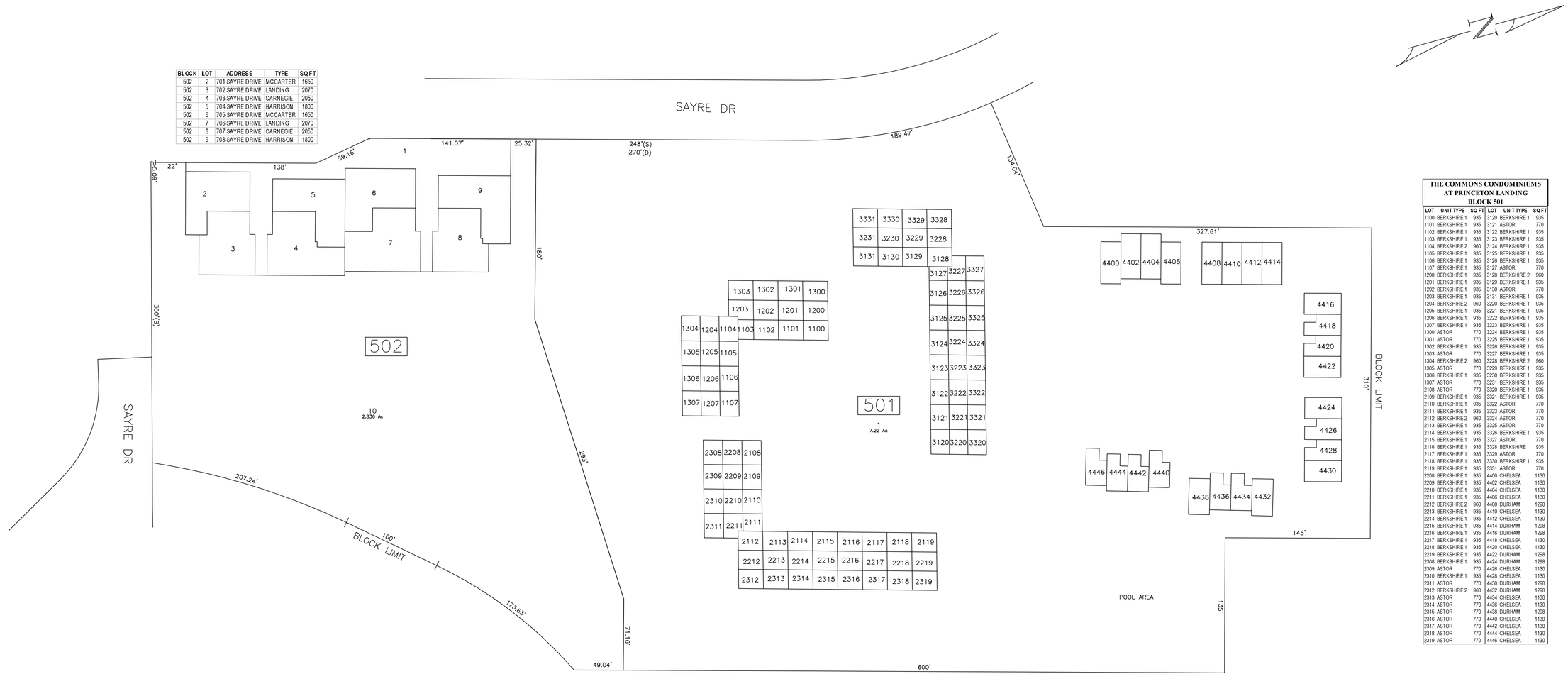

THE COMMONS CONDOMINIUMS AT PRINCETON LANDING BLOCK 501					
LOT	UNIT TYPE	SQ.FT	LOT	UNIT TYPE	SQ.FT
1100	BERKSHIRE 1	935	3120	BERKSHIRE 1	935
1101	BERKSHIRE 1	935	3121	ASTOR	770
1102	BERKSHIRE 1	935	3122	BERKSHIRE 1	935
1103	BERKSHIRE 1	935	3123	BERKSHIRE 1	935
1104	BERKSHIRE 2	960	3124	BERKSHIRE 1	935
1105	BERKSHIRE 1	935	3125	BERKSHIRE 1	935
1106	BERKSHIRE 1	935	3126	BERKSHIRE 1	935
1107	BERKSHIRE 1	935	3127	ASTOR	770
1200	BERKSHIRE 1	935	3128	BERKSHIRE 2	960
1201	BERKSHIRE 1	935	3129	BERKSHIRE 1	935
1202	BERKSHIRE 1	935	3130	ASTOR	770
1203	BERKSHIRE 1	935	3131	BERKSHIRE 1	935
1204	BERKSHIRE 2	960	3220	BERKSHIRE 1	935
1205	BERKSHIRE 1	935	3221	BERKSHIRE 1	935
1206	BERKSHIRE 1	935	3222	BERKSHIRE 1	935
1207	BERKSHIRE 1	935	3223	BERKSHIRE 1	935
1300	ASTOR	770	3224	BERKSHIRE 1	935
1301	ASTOR	770	3225	BERKSHIRE 1	935
1302	BERKSHIRE 1	935	3226	BERKSHIRE 1	935
1303	ASTOR	770	3227	BERKSHIRE 1	935
1304	BERKSHIRE 2	960	3228	BERKSHIRE 2	960
1305	ASTOR	770	3229	BERKSHIRE 1	935
1306	BERKSHIRE 1	935	3230	BERKSHIRE 1	935
1307	ASTOR	770	3231	BERKSHIRE 1	935
2108	ASTOR	770	3320	BERKSHIRE 1	935
2109	BERKSHIRE 1	935	3321	BERKSHIRE 1	935
2110	BERKSHIRE 1	935	3322	ASTOR	770
2111	BERKSHIRE 1	935	3323	ASTOR	770
2112	BERKSHIRE 2	960	3324	ASTOR	770
2113	BERKSHIRE 1	935	3325	ASTOR	770
2114	BERKSHIRE 1	935	3326	BERKSHIRE 1	935
2115	BERKSHIRE 1	935	3327	ASTOR	770
2116	BERKSHIRE 1	935	3328	BERKSHIRE	935
2117	BERKSHIRE 1	935	3329	ASTOR	770
2118	BERKSHIRE 1	935	3330	BERKSHIRE 1	935
2119	BERKSHIRE 1	935	3331	ASTOR	770
2208	BERKSHIRE 1	935	4400	CHELSEA	1130
2209	BERKSHIRE 1	935	4402	CHELSEA	1130
2210	BERKSHIRE 1	935	4404	CHELSEA	1130
2211	BERKSHIRE 1	935	4406	CHELSEA	1130
2212	BERKSHIRE 2	960	4408	DURHAM	1298
2213	BERKSHIRE 1	935	4410	CHELSEA	1130
2214	BERKSHIRE 1	935	4412	CHELSEA	1130
2215	BERKSHIRE 1	935	4414	DURHAM	1298
2216	BERKSHIRE 1	935	4416	DURHAM	1298
2217	BERKSHIRE 1	935	4418	CHELSEA	1130
2218	BERKSHIRE 1	935	4420	CHELSEA	1130
2219	BERKSHIRE 1	935	4422	DURHAM	1298
2308	BERKSHIRE 1	935	4424	DURHAM	1298
2309	ASTOR	770	4426	CHELSEA	1130
2310	BERKSHIRE 1	935	4428	CHELSEA	1130
2311	ASTOR	770	4430	DURHAM	1298
2312	BERKSHIRE 2	960	4432	DURHAM	1298
2313	ASTOR	770	4434	CHELSEA	1130
2314	ASTOR	770	4436	CHELSEA	1130
2315	ASTOR	770	4438	DURHAM	1298
2316	ASTOR	770	4440	CHELSEA	1130
2317	ASTOR	770	4442	CHELSEA	1130
2318	ASTOR	770	4444	CHELSEA	1130
2319	ASTOR	770	4446	CHELSEA	1130

* THIS SHEET HAS BEEN DRAWN USING COMPUTER AIDED DRAFTING/ DESIGN (CAD/D) AND COORDINATE GEOMETRY (COGO).

NEW JERSEY DEPARTMENT OF THE TREASURY
DIVISION OF TAXATION
PROPERTY ADMINISTRATION
APPROVED AS A TAX MAP PURSUANT TO THE AUTHORITY OF N.J.S.A. 54:1-15 & 54:59-1
FOR THE DIRECTOR, DIVISION OF TAXATION
James J. Coll C.T.A.
JAMES J. COLL, CHIEF, LOCAL ASSESSMENT COMPLIANCE
Santo C. DiDonato C.T.A.
SANTO C. DIDONATO, SUPERVISING FIELD REPRESENTATIVE
DATE: JUL 27 2005 SERIAL NO: 064

TAX MAP
TOWNSHIP OF PLAINSBORO

MIDDLESEX COUNTY — NEW JERSEY
SCALE: 1" = 50' — DATE: OCT. 2003

ROBERT R. HEGGAN

PROFESSIONAL LAND SURVEYOR
NEW JERSEY LICENSE NO. 17775

850 SO. WHITE HORSE PIKE
HAMMONTON, NEW JERSEY 08037
COA# 24GA27973300

REVISIONS		
DATE	BY	LIC.NO

SHEET 5

SHEET 3

SHEET 5.01

TOWNHOUSES AT PRINCETON LANDING									
BLOCK	LOT	ADDRESS	MODEL	SQFT	BLOCK	LOT	ADDRESS	MODEL	SQFT
401	401	401 SAYRE DRIVE	HARRISON	1800	401	523	523 SAYRE DRIVE	CARNEGIE	2050
401	402	402 SAYRE DRIVE	CARNEGIE	2050	401	524	524 SAYRE DRIVE	LANDING	2070
401	403	403 SAYRE DRIVE	LANDING	2070	401	525	525 SAYRE DRIVE	MCCARTER	1650
401	404	404 SAYRE DRIVE	MCCARTER	1650	401	526	526 SAYRE DRIVE	MCCARTER	1650
401	405	405 SAYRE DRIVE	MCCARTER	1650	401	527	527 SAYRE DRIVE	CARNEGIE	2050
401	406	406 SAYRE DRIVE	LANDING	2070	401	528	528 SAYRE DRIVE	LANDING	2070
401	407	407 SAYRE DRIVE	LANDING	2070	401	529	529 SAYRE DRIVE	MCCARTER	1650
401	408	408 SAYRE DRIVE	MCCARTER	1650	401	530	530 SAYRE DRIVE	HARRISON	1800
401	409	409 SAYRE DRIVE	MCCARTER	1650	401	531	531 SAYRE DRIVE	CARNEGIE	2050
401	410	410 SAYRE DRIVE	LANDING	2070	401	532	532 SAYRE DRIVE	LANDING	2070
401	411	411 SAYRE DRIVE	CARNEGIE	2050	401	533	533 SAYRE DRIVE	MCCARTER	1650
401	412	412 SAYRE DRIVE	HARRISON	1800	401	534	534 SAYRE DRIVE	HARRISON	1800
401	413	413 SAYRE DRIVE	MCCARTER	1650	401	535	535 SAYRE DRIVE	CARNEGIE	2050
401	414	414 SAYRE DRIVE	LANDING	2070	401	536	536 SAYRE DRIVE	LANDING	2070
401	415	415 SAYRE DRIVE	CARNEGIE	2050	401	537	537 SAYRE DRIVE	MCCARTER	1650
401	416	416 SAYRE DRIVE	HARRISON	1800	401	538	538 SAYRE DRIVE	MCCARTER	1650
401	417	417 SAYRE DRIVE	MCCARTER	1650	401	539	539 SAYRE DRIVE	LANDING	2070
401	418	418 SAYRE DRIVE	LANDING	2070	401	540	540 SAYRE DRIVE	CARNEGIE	2050
401	419	419 SAYRE DRIVE	LANDING	2070	401	541	541 SAYRE DRIVE	HARRISON	1800
401	420	420 SAYRE DRIVE	MCCARTER	1650	401	542	542 SAYRE DRIVE	MCCARTER	1650
401	421	421 SAYRE DRIVE	MCCARTER	1650	401	543	543 SAYRE DRIVE	LANDING	2070
401	422	422 SAYRE DRIVE	LANDING	2070	401	544	544 SAYRE DRIVE	LANDING	2070
401	423	423 SAYRE DRIVE	CARNEGIE	2050	401	545	545 SAYRE DRIVE	MCCARTER	1650
401	424	424 SAYRE DRIVE	HARRISON	1800	401	560	560 SAYRE DRIVE	STEVENSON	2375
401	425	425 SAYRE DRIVE	MCCARTER	1650	401	561	561 SAYRE DRIVE	FORRESTAL	2027
401	426	426 SAYRE DRIVE	LANDING	2070	401	562	562 SAYRE DRIVE	STOCKTON	1698
401	427	427 SAYRE DRIVE	CARNEGIE	2050	401	563	563 SAYRE DRIVE	WITHERSPOON	1886
401	428	428 SAYRE DRIVE	HARRISON	1800	401	564	564 SAYRE DRIVE	FORRESTAL	2027
401	440	440 SAYRE DRIVE	MCCARTER	1650	401	565	565 SAYRE DRIVE	STOCKTON	1698
401	441	441 SAYRE DRIVE	LANDING	2070	401	566	566 SAYRE DRIVE	WITHERSPOON	1886
401	442	442 SAYRE DRIVE	CARNEGIE	2050	401	567	567 SAYRE DRIVE	WITHERSPOON	1886
401	443	443 SAYRE DRIVE	HARRISON	1800	401	568	568 SAYRE DRIVE	STOCKTON	1698
401	444	444 SAYRE DRIVE	HARRISON	1800	401	569	569 SAYRE DRIVE	FORRESTAL	2027
401	445	445 SAYRE DRIVE	CARNEGIE	2050	401	570	570 SAYRE DRIVE	WITHERSPOON	1886
401	446	446 SAYRE DRIVE	LANDING	2070	401	571	571 SAYRE DRIVE	STOCKTON	1698
401	447	447 SAYRE DRIVE	MCCARTER	1650	401	572	572 SAYRE DRIVE	FORRESTAL	2027
401	448	448 SAYRE DRIVE	HARRISON	1800	401	573	573 SAYRE DRIVE	STEVENSON	2375
401	449	449 SAYRE DRIVE	CARNEGIE	2050	401	580	580 SAYRE DRIVE	RARITAN	1888
401	450	450 SAYRE DRIVE	LANDING	2070	401	581	581 SAYRE DRIVE	PALMER	1735
401	451	451 SAYRE DRIVE	MCCARTER	1650	401	582	582 SAYRE DRIVE	SAYRE	1355
401	452	452 SAYRE DRIVE	HARRISON	1800	401	583	583 SAYRE DRIVE	NASSAU	1630
401	453	453 SAYRE DRIVE	CARNEGIE	2050	401	584	584 SAYRE DRIVE	PALMER	1735
401	454	454 SAYRE DRIVE	LANDING	2070	401	585	585 SAYRE DRIVE	SAYRE	1355
401	455	455 SAYRE DRIVE	MCCARTER	1650	401	586	586 SAYRE DRIVE	NASSAU	1630
401	456	456 SAYRE DRIVE	HARRISON	1800	401	587	587 SAYRE DRIVE	NASSAU	1630
401	457	457 SAYRE DRIVE	LANDING	2070	401	588	588 SAYRE DRIVE	SAYRE	1355
401	458	458 SAYRE DRIVE	LANDING	2070	401	589	589 SAYRE DRIVE	PALMER	1735
401	459	459 SAYRE DRIVE	MCCARTER	1650	401	590	590 SAYRE DRIVE	NASSAU	1630
401	460	460 SAYRE DRIVE	HARRISON	1800	401	591	591 SAYRE DRIVE	SAYRE	1355
401	461	461 SAYRE DRIVE	CARNEGIE	2050	401	592	592 SAYRE DRIVE	PALMER	1735
401	462	462 SAYRE DRIVE	LANDING	2070	401	593	593 SAYRE DRIVE	RARITAN	1888
401	463	463 SAYRE DRIVE	MCCARTER	1650	401	600	600 SAYRE DRIVE	MCCARTER	1650
401	464	464 SAYRE DRIVE	HARRISON	1800	401	601	601 SAYRE DRIVE	CARNEGIE	2050
401	465	465 SAYRE DRIVE	CARNEGIE	2050	401	602	602 SAYRE DRIVE	LANDING	2070
401	466	466 SAYRE DRIVE	LANDING	2070	401	603	603 SAYRE DRIVE	MCCARTER	1650
401	467	467 SAYRE DRIVE	MCCARTER	1650	401	604	604 SAYRE DRIVE	MCCARTER	1650
401	468	468 SAYRE DRIVE	MCCARTER	1650	401	605	605 SAYRE DRIVE	CARNEGIE	2050
401	469	469 SAYRE DRIVE	LANDING	2070	401	606	606 SAYRE DRIVE	LANDING	2070
401	470	470 SAYRE DRIVE	LANDING	2070	401	607	607 SAYRE DRIVE	MCCARTER	1650
401	471	471 SAYRE DRIVE	MCCARTER	1650	401	608	608 SAYRE DRIVE	MCCARTER	1650
401	472	472 SAYRE DRIVE	MCCARTER	1650	401	609	609 SAYRE DRIVE	LANDING	2070
401	473	473 SAYRE DRIVE	CARNEGIE	2050	401	610	610 SAYRE DRIVE	CARNEGIE	2050
401	474	474 SAYRE DRIVE	LANDING	2070	401	611	611 SAYRE DRIVE	HARRISON	1800
401	475	475 SAYRE DRIVE	MCCARTER	1650	401	612	612 SAYRE DRIVE	MCCARTER	1650
401	491	491 SAYRE DRIVE	ALEXANDER	2450	401	613	613 SAYRE DRIVE	LANDING	2070
401	492	492 SAYRE DRIVE	MIDDLESEX	2650	401	614	614 SAYRE DRIVE	CARNEGIE	2050
401	494	494 SAYRE DRIVE	MCCARTER	1650	401	615	615 SAYRE DRIVE	HARRISON	1800
401	495	495 SAYRE DRIVE	LANDING	2070	401	616	616 SAYRE DRIVE	MCCARTER	1650
401	496	496 SAYRE DRIVE	CARNEGIE	2050	401	617	617 SAYRE DRIVE	LANDING	2070
401	497	497 SAYRE DRIVE	HARRISON	1800	401	618	618 SAYRE DRIVE	CARNEGIE	2050
401	498	498 SAYRE DRIVE	NASSAU	1630	401	619	619 SAYRE DRIVE	HARRISON	1800
401	499	499 SAYRE DRIVE	SAYRE	1355	401	620	620 SAYRE DRIVE	MCCARTER	1650
401	500	500 SAYRE DRIVE	PALMER	1735	401	621	621 SAYRE DRIVE	LANDING	2070
401	501	501 SAYRE DRIVE	RARITAN	1888	401	622	622 SAYRE DRIVE	LANDING	2070
401	510	510 SAYRE DRIVE	MCCARTER	1650	401	623	623 SAYRE DRIVE	MCCARTER	1650
401	511	511 SAYRE DRIVE	LANDING	2070	401	624	624 SAYRE DRIVE	HARRISON	1800
401	512	512 SAYRE DRIVE	CARNEGIE	2050	401	625	625 SAYRE DRIVE	CARNEGIE	2050
401	513	513 SAYRE DRIVE	HARRISON	1800	401	626	626 SAYRE DRIVE	LANDING	2070
401	514	514 SAYRE DRIVE	MCCARTER	1650	401	627	627 SAYRE DRIVE	MCCARTER	1650
401	515	515 SAYRE DRIVE	LANDING	2070	401	628	628 SAYRE DRIVE	HARRISON	1800
401	516	516 SAYRE DRIVE	CARNEGIE	2050	401	629	629 SAYRE DRIVE	CARNEGIE	2050
401	517	517 SAYRE DRIVE	HARRISON	1800	401	630	630 SAYRE DRIVE	LANDING	2070
401	518	518 SAYRE DRIVE	MCCARTER	1650	401	631	631 SAYRE DRIVE	HARRISON	1800
401	519	519 SAYRE DRIVE	LANDING	2070	401	632	632 SAYRE DRIVE	MCCARTER	1650
401	520	520 SAYRE DRIVE	CARNEGIE	2050	401	633	633 SAYRE DRIVE	LANDING	2070
401	521	521 SAYRE DRIVE	HARRISON	1800	401	634	634 SAYRE DRIVE	LANDING	2070
401	522	522 SAYRE DRIVE	HARRISON	1800	401	635	635 SAYRE DRIVE	MCCARTER	1650

* THIS SHEET HAS BEEN DRAWN USING COMPUTER AIDED DRAFTING/ DESIGN (CAD/D) AND COORDINATE GEOMETRY (COGO).

NEW JERSEY DEPARTMENT OF THE TREASURY
DIVISION OF TAXATION
PROPERTY ADMINISTRATION
APPROVED AS A TAX MAP PURSUANT TO THE AUTHORITY OF
N.J.S.A. 54:1-15 & 54:59-1
FOR THE DIRECTOR, DIVISION OF TAXATION
James J. Coll C.T.A.
JAMES J. COLL, CHIEF, LOCAL ASSESSMENT COMPLIANCE
Santo C. DiDonato C.T.A.
SANTO C. DIDONATO, SUPERVISING FIELD REPRESENTATIVE
DATE: JUL 27 2005 SERIAL NO.: 854

TAX MAP
TOWNSHIP OF PLAINSBORO

MIDDLESEX COUNTY — NEW JERSEY
SCALE: 1" = 100' — DATE: OCT. 2003

ROBERT R. HEGGAN
PROFESSIONAL LAND SURVEYOR
NEW JERSEY LICENSE NO. 17775
850 SO. WHITE HORSE PIKE
HAMMONTON, NEW JERSEY 08037
COA# 24GA27973300

REVISIONS		
DATE	BY	LIC.NO
12/2006	M.J.MCGURL	38338
12/2006	M.J.MCGURL	38338
1/2009	M.J.MCGURL	38338
12/2009	M.J.MCGURL	38338
10/2010	M.J.MCGURL	38338
2/2012	M.J.MCGURL	38338
12/2012	M.J.MCGURL	38338

SHEET 1

SHEET 3

SHEET 8

SHEET 14

SHEET 17

SHEET 16

* THIS SHEET HAS BEEN DRAWN USING COMPUTER AIDED DRAFTING/ DESIGN (CAD/D) AND COORDINATE GEOMETRY (COGO).

NEW JERSEY DEPARTMENT OF THE TREASURY
DIVISION OF TAXATION
PROPERTY ADMINISTRATION
APPROVED AS A TAX MAP PURSUANT TO THE AUTHORITY OF N.J.S.A. 54:1-15 & 54:50-1
FOR THE DIRECTOR, DIVISION OF TAXATION
James J. Coll C.T.A.
JAMES J. COLL, CHIEF, LOCAL ASSESSMENT COMPLIANCE
Santo C. DiDonato C.T.A.
SANTO C. DIDONATO, SUPERVISING FIELD REPRESENTATIVE
DATE: JUL 27 2005 SERIAL NO: 864

TAX MAP
TOWNSHIP OF PLAINSBORO

MIDDLESEX COUNTY — NEW JERSEY
SCALE: 1" = 400' — DATE: OCT. 2003

ROBERT R. HEGGAN
PROFESSIONAL LAND SURVEYOR
NEW JERSEY LICENSE NO. 17775
850 SO. WHITE HORSE PIKE
HAMMONTON, NEW JERSEY 08037
COA# 24GA27973300

REVISED	DESCRIPTION	REV. BY	CHK.
11/2015	BL. 801 L1 SUBDIVISION	R.R.	
12/2013	BL. 801 L2 SUBDIVISION	R.R.	
12/2013	BL. 801 L3 SUBDIVISION	R.R.	
12/2009	EASE. DESIG ADDED	R.R.	

REVISIONS

DATE	BY	LIC.NO
12/2009	M.J. McGURL	38338
12/2013	M.J. McGURL	38338
11/2015	M.J. McGURL	38338

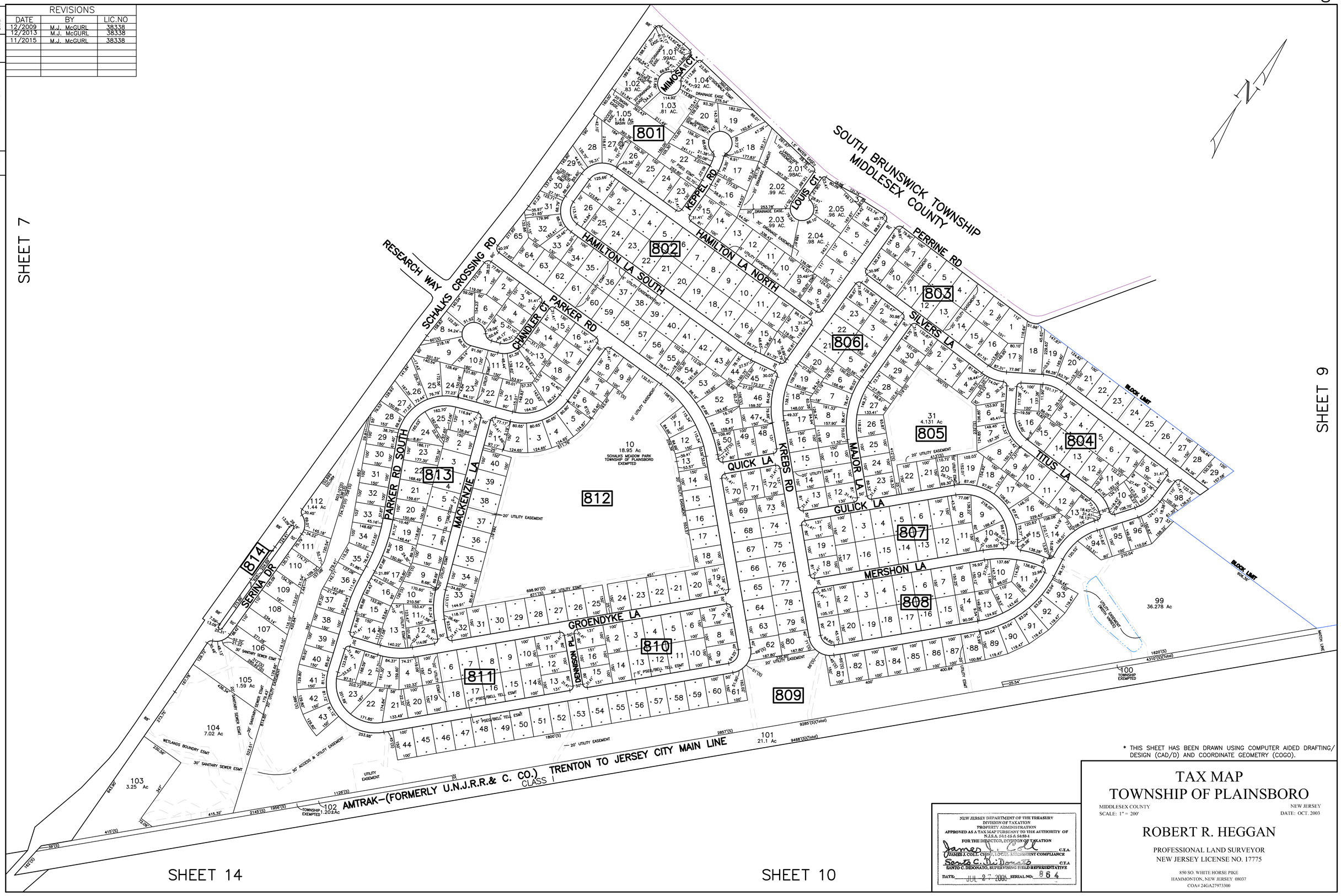

* THIS SHEET HAS BEEN DRAWN USING COMPUTER AIDED DRAFTING/ DESIGN (CAD/D) AND COORDINATE GEOMETRY (COGO).

NEW JERSEY DEPARTMENT OF THE TREASURY
DIVISION OF TAXATION
PROPERTY ADMINISTRATION
APPROVED AS A TAX MAP PURSUANT TO THE AUTHORITY OF N.J.S.A. 54:1-35.6 54:59-1
FOR THE DIRECTOR, DIVISION OF TAXATION
James J. Coll C.T.A.
JAMES J. COLL CHIEF, LOCAL ASSESSMENT COMPLIANCE
Santo C. DiDonato C.T.A.
SANTO C. DIDONATO, SUPERVISING FIELD REPRESENTATIVE
DATE: JUL 27 2006 SERIAL NO: 864

TAX MAP
TOWNSHIP OF PLAINSBORO

MIDDLESEX COUNTY — NEW JERSEY
SCALE: 1" = 200' — DATE: OCT. 2003

ROBERT R. HEGGAN
PROFESSIONAL LAND SURVEYOR
NEW JERSEY LICENSE NO. 17775
850 SO. WHITE HORSE PIKE
HAMMONTON, NEW JERSEY 08037
COA# 24GA27973300

REVISIONS		
DATE	BY	LIC.NO
12/2007	M.McGURL	38338

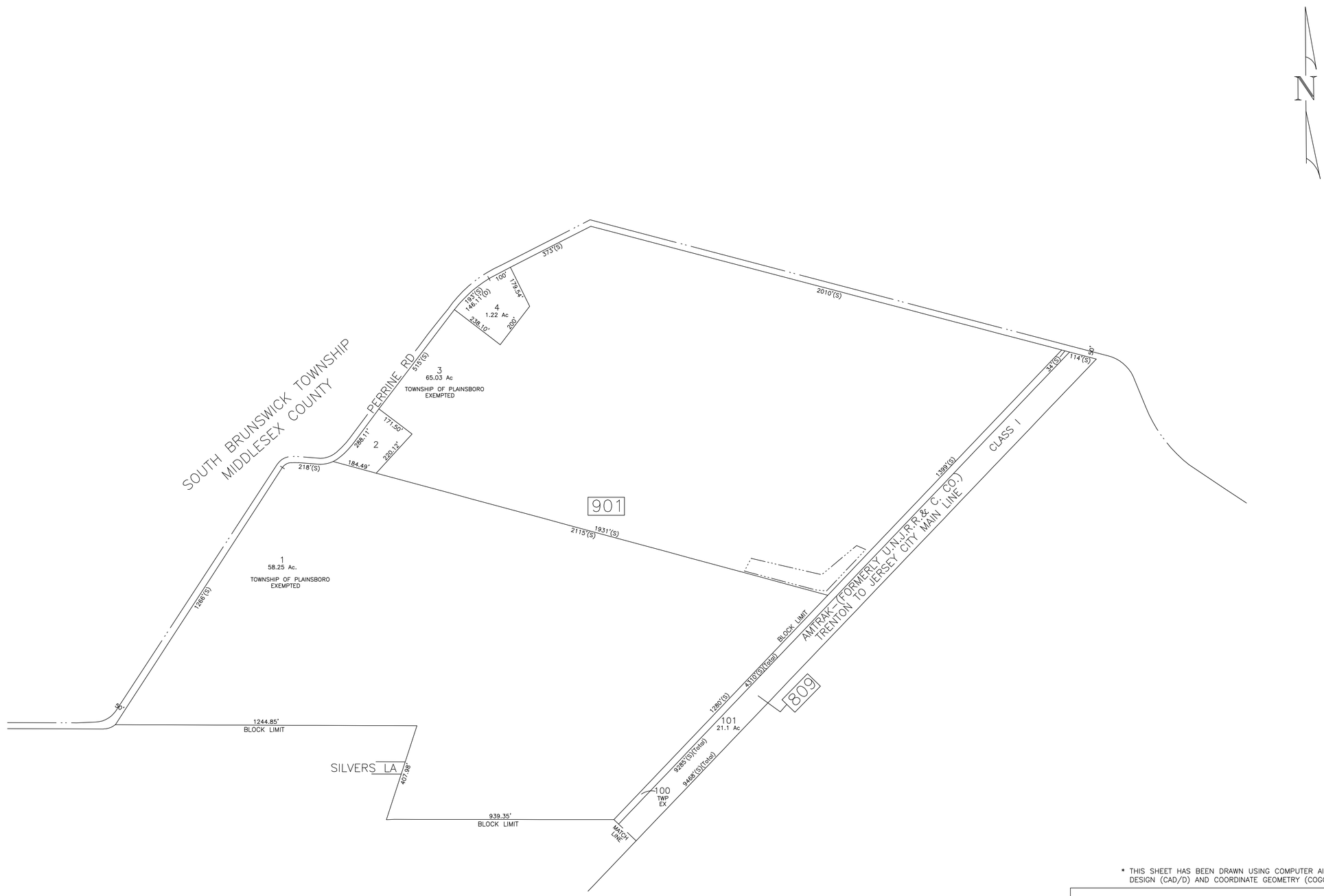

SHEET 10

* THIS SHEET HAS BEEN DRAWN USING COMPUTER AIDED DRAFTING/ DESIGN (CAD/D) AND COORDINATE GEOMETRY (COGO).

NEW JERSEY DEPARTMENT OF THE TREASURY
DIVISION OF TAXATION
PROPERTY ADMINISTRATION
APPROVED AS A TAX MAP PURSUANT TO THE AUTHORITY OF
N.J.S.A. 54:1-15 & 54:50-4
FOR THE DIRECTOR, DIVISION OF TAXATION
James R. Coll C.T.A.
JAMES R. COLL, CHIEF, LOCAL ASSESSMENT COMPLIANCE
Santo C. DiDonato C.T.A.
SANTO C. DiDONATO, SUPERVISING FIELD REPRESENTATIVE
DATE: JUL 27 2006 SERIAL NO.: 864

TAX MAP
TOWNSHIP OF PLAINSBORO

MIDDLESEX COUNTY — NEW JERSEY
SCALE: 1" = 200' — DATE: OCT. 2003

ROBERT R. HEGGAN
PROFESSIONAL LAND SURVEYOR
NEW JERSEY LICENSE NO. 17775
850 SO. WHITE HORSE PIKE
HAMMONTON, NEW JERSEY 08037
COA# 24GA27973300

SHEET 8

REVISED	DESCRIPTION	REV. BY	CHK.
12/2010	BL. 1402 L54 CONSERVATION EASE ADDED	R.R.	

REVISIONS

DATE	BY	LIC.NO
12/2010	M.J.McGURL	38338

SHEET 9

SHEET 8

SHEET 11

SHEET 14

SHEET 13

SHEET 12

NEW JERSEY DEPARTMENT OF THE TREASURY
DIVISION OF TAXATION
PROPERTY ADMINISTRATION
APPROVED AS A TAX MAP PURSUANT TO THE AUTHORITY OF
N.J.S.A. 54:1-35 & 54:30-4
FOR THE DIRECTOR, DIVISION OF TAXATION
James J. Coll C.T.A.
JAMES J. COLL, CHIEF, LOCAL ASSESSMENT COMPLIANCE
Santo C. DiDonato C.T.A.
SANTO C. DIDONATO, SUPERVISING FIELD REPRESENTATIVE
DATE: JUL 27 2005 SERIAL NO.: 864

* THIS SHEET HAS BEEN DRAWN USING COMPUTER AIDED DRAFTING/ DESIGN (CAD/D) AND COORDINATE GEOMETRY (COGO).

TAX MAP
TOWNSHIP OF PLAINSBORO

MIDDLESEX COUNTY — NEW JERSEY
SCALE: 1" = 400' — DATE: OCT. 2003

ROBERT R. HEGGAN
PROFESSIONAL LAND SURVEYOR
NEW JERSEY LICENSE NO. 17775
850 SO. WHITE HORSE PIKE
HAMMONTON, NEW JERSEY 08037
COA# 24GA27973300

REVISIONS		
DATE	BY	LIC.NO
12/2014	MJ McGURL	38338

SHEET 12

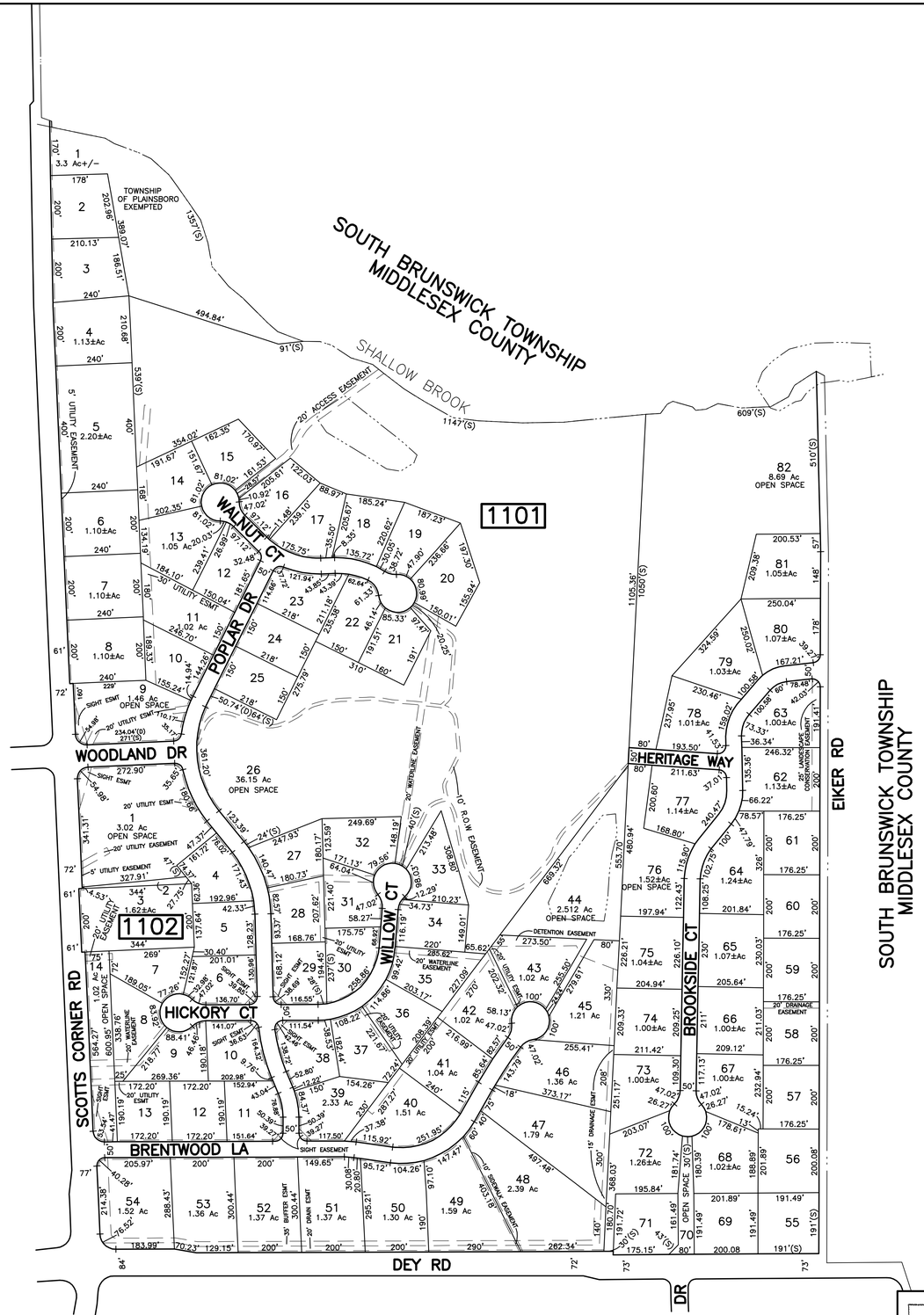

SHEET 23

SHEET 28

* THIS SHEET HAS BEEN DRAWN USING COMPUTER AIDED DRAFTING/ DESIGN (CAD/D) AND COORDINATE GEOMETRY (COGO).

NEW JERSEY DEPARTMENT OF THE TREASURY
DIVISION OF TAXATION
PROPERTY ADMINISTRATION
APPROVED AS A TAX MAP PURSUANT TO THE AUTHORITY OF N.J.S.A. 54:1-35 & 54:59-1
FOR THE DIRECTOR, DIVISION OF TAXATION
James J. Coll C.T.A.
JAMES J. COLL, CHIEF, LOCAL ASSESSMENT COMPLIANCE
Santo C. DiDonato C.T.A.
SANTO C. DIDONATO, SUPERVISING FIELD REPRESENTATIVE
DATE: JUL 27 2006 SERIAL NO: 864

TAX MAP
TOWNSHIP OF PLAINSBORO

MIDDLESEX COUNTY — NEW JERSEY
SCALE: 1" = 200' — DATE: OCT. 2003

ROBERT R. HEGGAN
PROFESSIONAL LAND SURVEYOR
NEW JERSEY LICENSE NO. 17775
850 SO. WHITE HORSE PIKE
HAMMONTON, NEW JERSEY 08037
COA# 24GA27973300

REVISIONS		
DATE	BY	LIC.NO
12/2013	M.J. McGURL	38338

SHEET 10

SOUTH BRUNSWICK TOWNSHIP

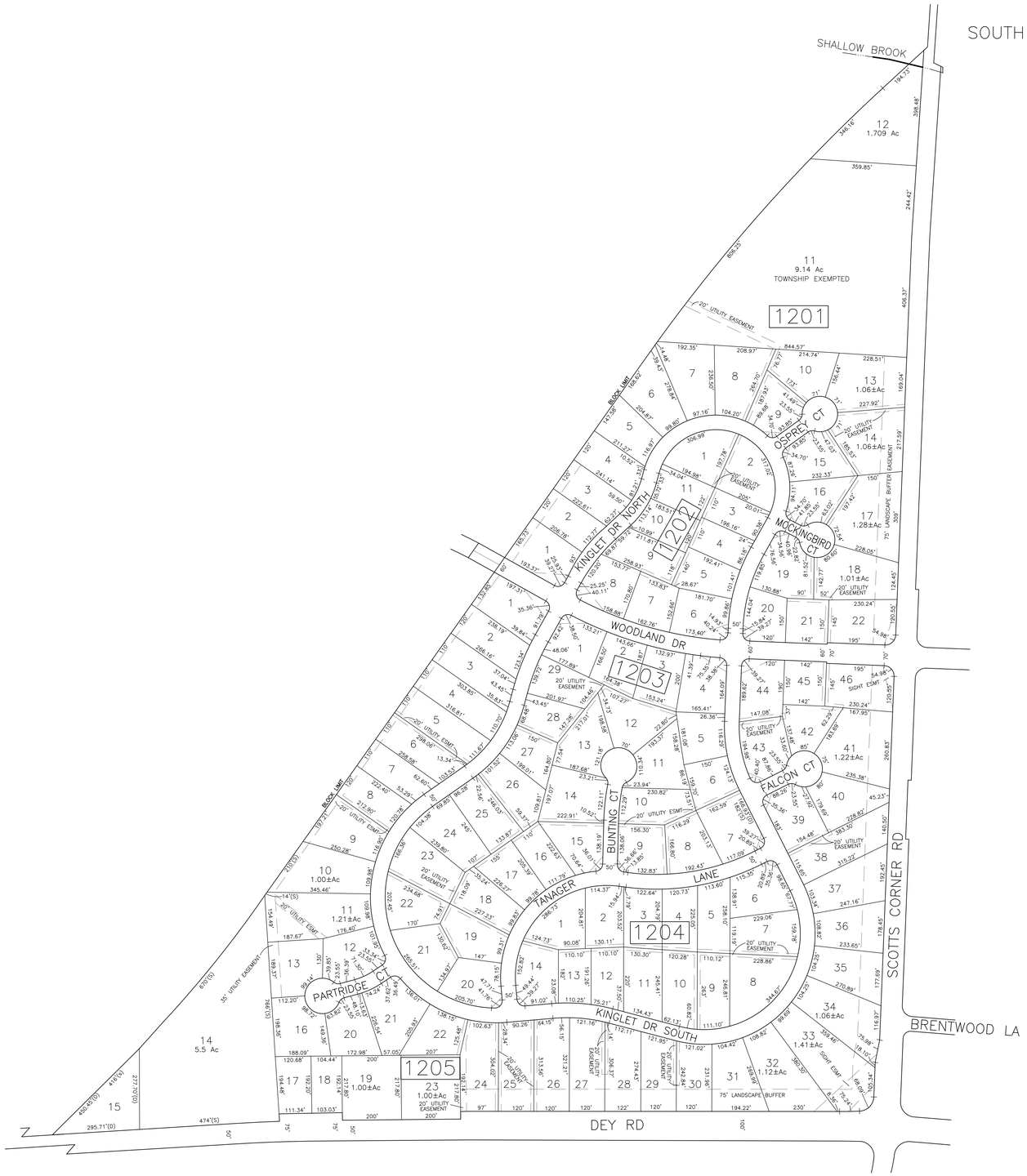

SHEET 11

SHEET 13

SHEET 23

* THIS SHEET HAS BEEN DRAWN USING COMPUTER AIDED DRAFTING/ DESIGN (CAD/D) AND COORDINATE GEOMETRY (COGO).

NEW JERSEY DEPARTMENT OF THE TREASURY
DIVISION OF TAXATION
PROPERTY ADMINISTRATION
APPROVED AS A TAX MAP PURSUANT TO THE AUTHORITY OF N.J.S.A. 54:1-35.6 54:59-1
FOR THE DIRECTOR, DIVISION OF TAXATION
James J. Coll C.T.A.
JAMES J. COLL, CHIEF, LOCAL ASSESSMENT COMPLIANCE
Santo C. DiDonato C.T.A.
SANTO C. DIDONATO, SUPERVISING FIELD REPRESENTATIVE
DATE: JUL 27 2005 SERIAL NO: 864

TAX MAP
TOWNSHIP OF PLAINSBORO

MIDDLESEX COUNTY — NEW JERSEY
SCALE: 1" = 200' — DATE: OCT. 2003

ROBERT R. HEGGAN

PROFESSIONAL LAND SURVEYOR
NEW JERSEY LICENSE NO. 17775

850 SO. WHITE HORSE PIKE
HAMMONTON, NEW JERSEY 08037
COA# 24GA27973300

REVISIONS		
DATE	BY	LIC.NO
12/2007	M.McGURL	38338
12/2014	M.McGURL	38338

SHEET 10

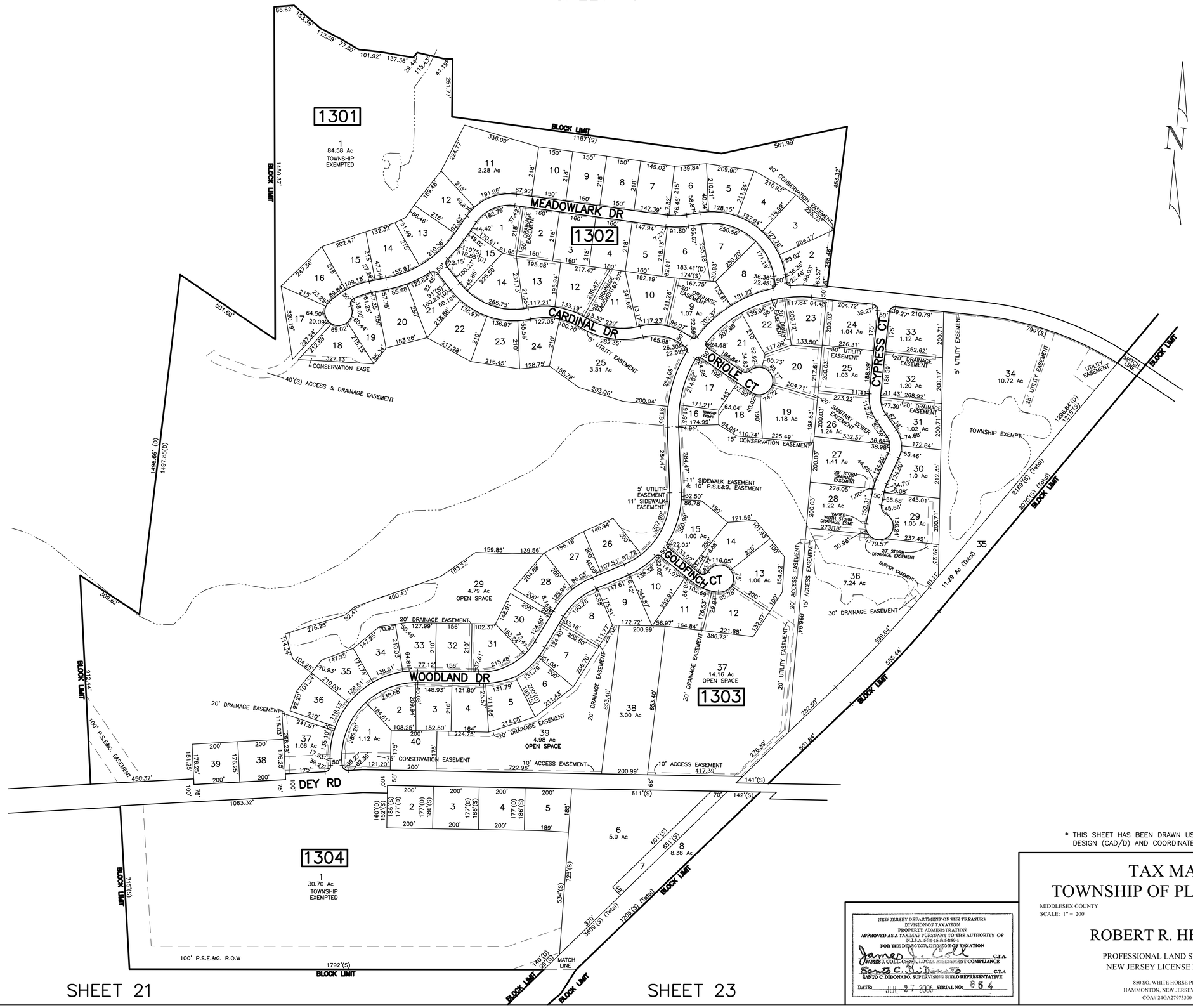

* THIS SHEET HAS BEEN DRAWN USING COMPUTER AIDED DRAFTING/ DESIGN (CAD/D) AND COORDINATE GEOMETRY (COGO).

NEW JERSEY DEPARTMENT OF THE TREASURY
DIVISION OF TAXATION
PROPERTY ADMINISTRATION
APPROVED AS A TAX MAP PURSUANT TO THE AUTHORITY OF N.J.S.A. 54:1-35 & 54:30-4
FOR THE DIRECTOR, DIVISION OF TAXATION
James J. Coll C.T.A.
JAMES J. COLL, CHIEF, LOCAL ASSESSMENT COMPLIANCE
Santo C. DiDonato C.T.A.
SANTO C. DIDONATO, SUPERVISING FIELD REPRESENTATIVE
DATE: JUL 27 2005 SERIAL NO: 864

TAX MAP
TOWNSHIP OF PLAINSBORO

MIDDLESEX COUNTY — NEW JERSEY
SCALE: 1" = 200' — DATE: OCT. 2003

ROBERT R. HEGGAN
PROFESSIONAL LAND SURVEYOR
NEW JERSEY LICENSE NO. 17775
850 SO. WHITE HORSE PIKE
HAMMONTON, NEW JERSEY 08037
COA# 24GA27973300

REVISED	DESCRIPTION	REV. BY	CHK.
12/2014	BL. 1404 L2,30 ROW EASE. ADDED	R.R.	
7/2012	BL 1404 L4,01,L43 CONDO ADDED	R.R.	
12/2010	BL. 1402 L54 CONSERVATON EASE ADDED	R.R.	
12/2006	"VILLAGE CENTER" ADDED	R.R.	
12/2005	BLK1404 LOTS 28,31 SUBDIVISION	R.R.	

REVISIONS

DATE	BY	LIC.NO
12/2005	M.J.McGURL CME ASSOC.	38338
12/2006	M.J.McGURL CME ASSOC.	38338
12/2010	M.J.McGURL CME ASSOC.	38338
7/2012	M.J.McGURL CME ASSOC.	38338
12/2014	M.J.McGURL CME ASSOC.	38338

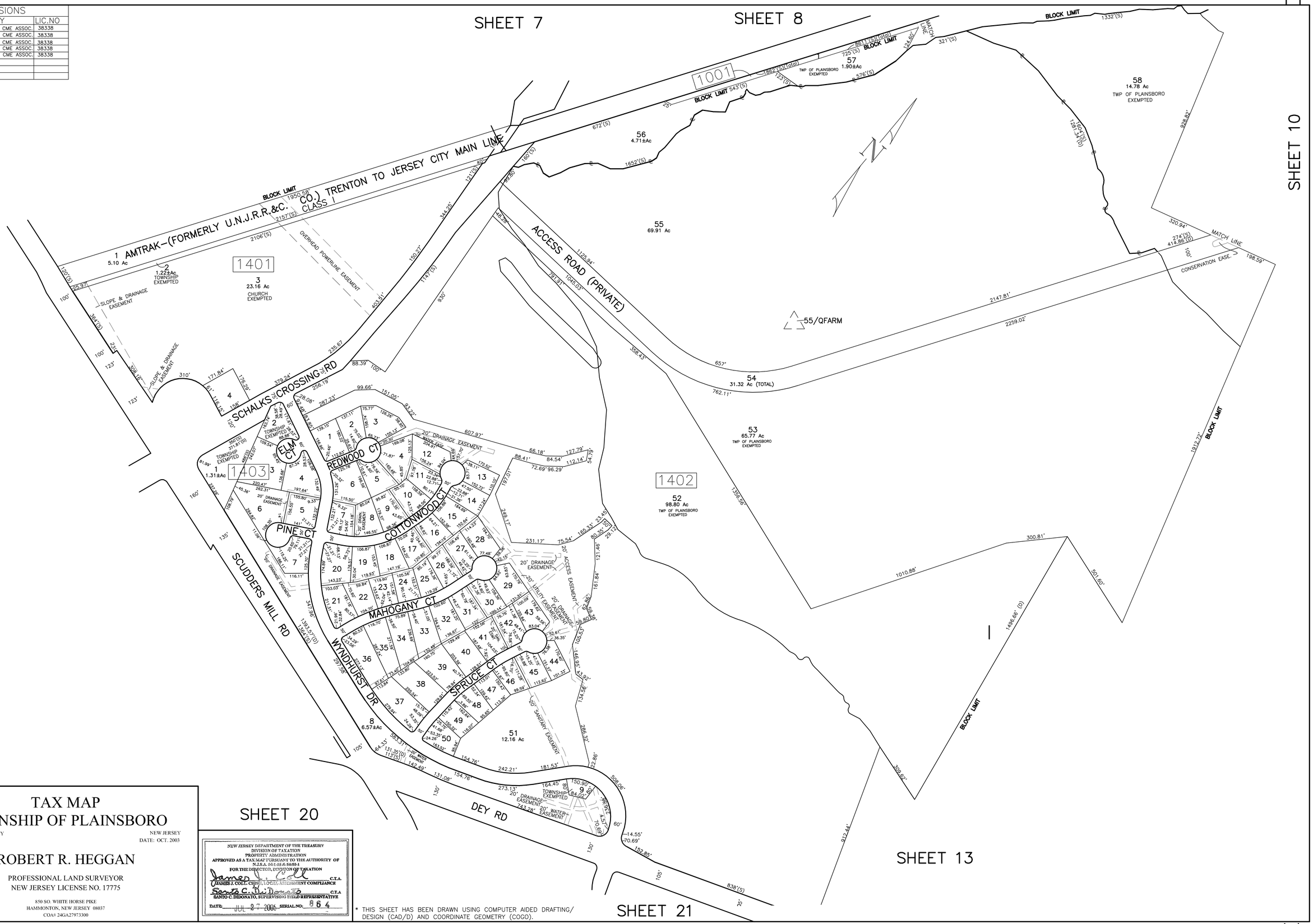

TAX MAP
TOWNSHIP OF PLAINSBORO

MIDDLESEX COUNTY — NEW JERSEY
SCALE: 1" = 200' — DATE: OCT. 2003

ROBERT R. HEGGAN

PROFESSIONAL LAND SURVEYOR
NEW JERSEY LICENSE NO. 17775

850 SO. WHITE HORSE PIKE
HAMMONTON, NEW JERSEY 08037
COA# 24GA27973300

NEW JERSEY DEPARTMENT OF THE TREASURY
DIVISION OF TAXATION
PROPERTY ADMINISTRATION
APPROVED AS A TAX MAP PURSUANT TO THE AUTHORITY OF N.J.S.A. 54:1-35.6 54:59-1
FOR THE DIRECTOR, DIVISION OF TAXATION
James C.T.A.
JAMES J. COLL, CHIEF, LOCAL ASSESSMENT COMPLIANCE
Santo C. DiDonato C.T.A.
SANTO C. DIDONATO, SUPERVISING FIELD REPRESENTATIVE
DATE: JUL 27 2006 SERIAL NO: 864

* THIS SHEET HAS BEEN DRAWN USING COMPUTER AIDED DRAFTING/ DESIGN (CAD/D) AND COORDINATE GEOMETRY (COGO).

REVISED	DESCRIPTION	REV. BY	CHK.
12/2014	NEW SHEET FROM SH 14-	R.R.	
12/2008	BL 1404 LOT 43 SUBDIV 1653 ADDED	R.R.	
7/2012	BL 1404 L4.01,L43 CONDO ADDED	R.R.	
12/2006	"VILLAGE CENTER" ADDED	R.R.	
12/2005	BLK1404 LOTS 28,31 SUBDIVISION	R.R.	

REVISIONS

DATE	BY	LIC.NO
12/2014	M.J.McGURL CME ASSOC.	38338

BLOCK 1404 LOT 4.01, LOT 43 – BUILDING QUALIFIERS

BUILDING NO.	FIRST FLOOR	SECOND FLOOR	THIRD FLOOR
	QUALIFIERS– SQ. FT.	QUALIFIERS– SQ. FT.	QUALIFIERS– SQ. FT.
2	2.01– 5,250 SQ. FT.– RETAIL	2.02– 5,250 SQ. FT.– OFFICE	
3	3.01– 4,750 SQ. FT.– RETAIL	3.02– 4,750 SQ. FT.– OFFICE	
4	4.01– 5,000 SQ. FT.– RETAIL	4.02– 5,000 SQ. FT.– OFFICE	
5	5.01– 2,550 SQ. FT.– RETAIL	5.02– 2,500 SQ. FT.– OFFICE	
6	6.01– 6,500 SQ. FT.– RETAIL	6.02– 6,500 SQ. FT.– OFFICE	
7	7.01– 5,000 SQ. FT.– RETAIL	7.02– 5,000 SQ. FT.– OFFICE	
8	8.01– 3,000 SQ. FT.– RETAIL	8.02– 3,000 SQ. FT.– OFFICE	
9	9.01– 5,500 SQ. FT.– RETAIL	9.02– 5,500 SQ. FT.– OFFICE	
10/11	1001– 5,772 SQ. FT.–OFFICE	1002– 10,000 SQ.FT.– OFFICE	1003 –10,000 SQ. FT.–RETAIL
	1011– 4,228 SQ. FT.–RETAIL		
12	1201– 5,000 SQ. FT.– RETAIL	1202– 5,000 SQ F–RESIDENTIAL	1203 – 5,000 SQ F–RESIDENTIAL

SHEET 16

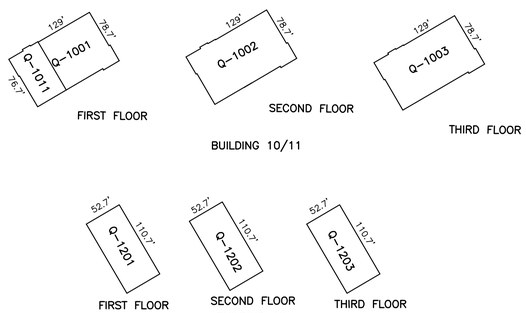

BLOCK 1404
LOT 4.01
QUALIFIERS FOR BUILDINGS 10/11 AND 12

DETAIL "B"

SHEET 16

SHEET 15

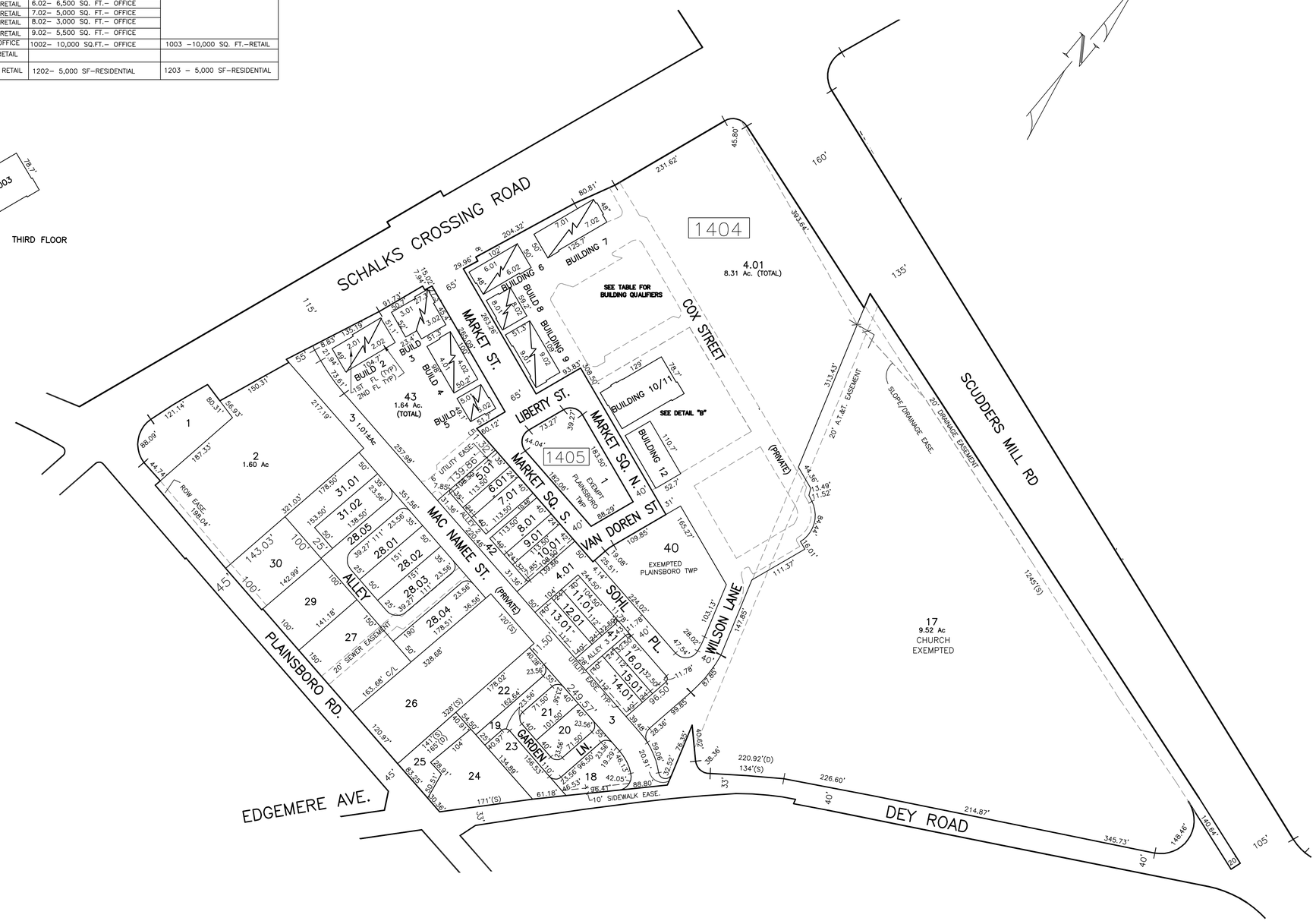

SHEET 14

SHEET 20

TAX MAP
TOWNSHIP OF PLAINSBORO

MIDDLESEX COUNTY — NEW JERSEY
SCALE: 1" = 100' — DATE: OCT. 2003

ROBERT R. HEGGAN
PROFESSIONAL LAND SURVEYOR
NEW JERSEY LICENSE NO. 17775
850 SO. WHITE HORSE PIKE
HAMMONTON, NEW JERSEY 08037
COA# 24GA27973300

* THIS SHEET HAS BEEN DRAWN USING COMPUTER AIDED DRAFTING/ DESIGN (CAD/D) AND COORDINATE GEOMETRY (COGO).

REVISIONS		
DATE	BY	LIC.NO
12/2006	M.J.McGURL	38338
12/2007	M.J.McGURL	38338
1/2009	M.J.McGURL	38338
2/2012	M.J.McGURL	38338

REVISED	DESCRIPTION	REV. BY	CHK.
2/2012	BLK 1502 L1,2 EASE. ADDED	R.R.	
2/2012	BLK 1502 L3 EASE. ADDED	R.R.	
1/2009	BLK 15.03 L 7,8 SUBDIV	R.R.	

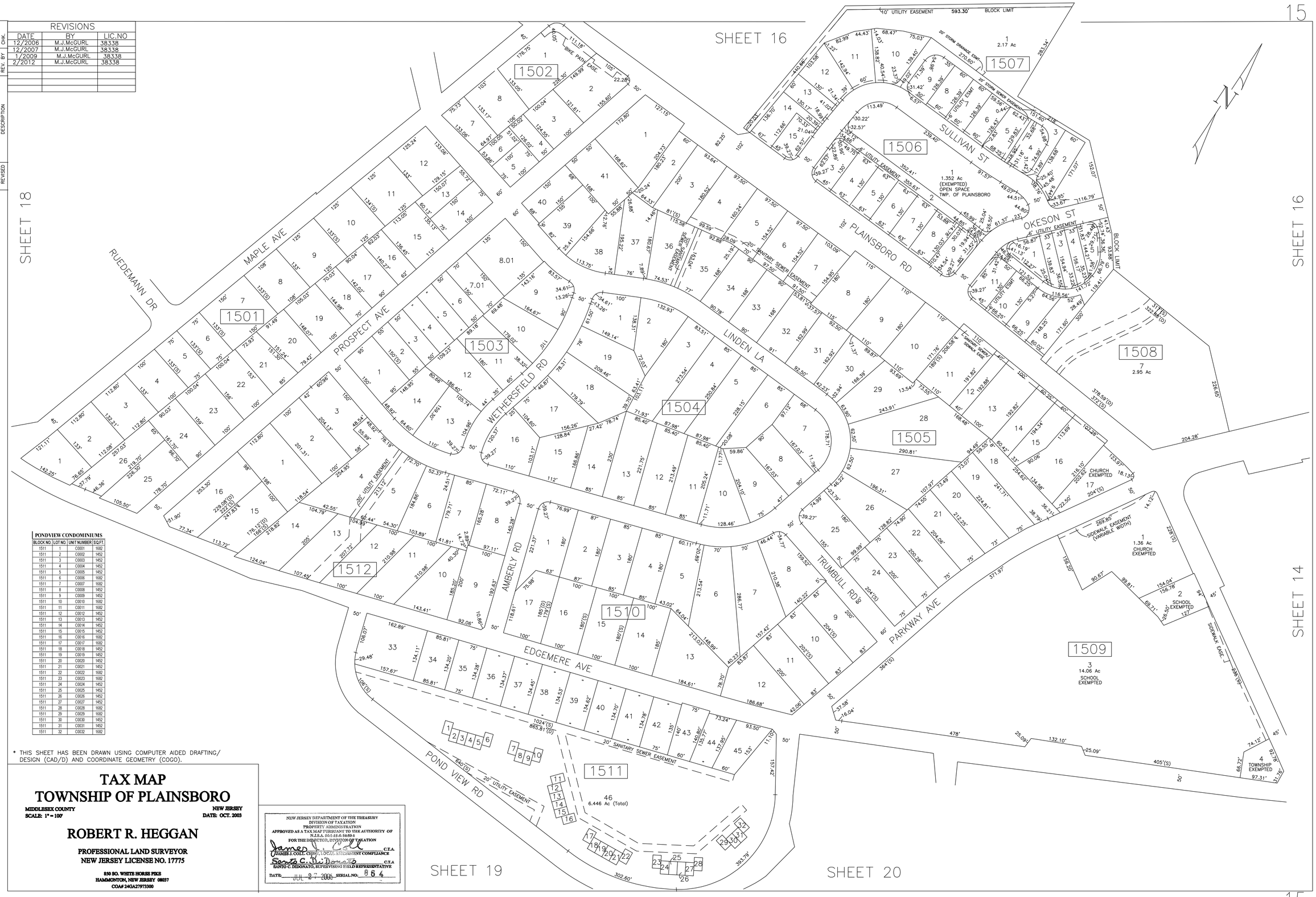

PONDVIEW CONDOMINIUMS

BLOCK NO.	LOT NO.	UNIT NUMBER	SQ.FT.
1511	1	C0001	1682
1511	2	C0002	1452
1511	3	C0003	1452
1511	4	C0004	1452
1511	5	C0005	1452
1511	6	C0006	1682
1511	7	C0007	1682
1511	8	C0008	1452
1511	9	C0009	1452
1511	10	C0010	1682
1511	11	C0011	1682
1511	12	C0012	1452
1511	13	C0013	1452
1511	14	C0014	1452
1511	15	C0015	1452
1511	16	C0016	1682
1511	17	C0017	1682
1511	18	C0018	1452
1511	19	C0019	1452
1511	20	C0020	1452
1511	21	C0021	1452
1511	22	C0022	1682
1511	23	C0023	1682
1511	24	C0024	1452
1511	25	C0025	1452
1511	26	C0026	1452
1511	27	C0027	1452
1511	28	C0028	1682
1511	29	C0029	1682
1511	30	C0030	1452
1511	31	C0031	1452
1511	32	C0032	1682

* THIS SHEET HAS BEEN DRAWN USING COMPUTER AIDED DRAFTING/ DESIGN (CAD/D) AND COORDINATE GEOMETRY (COGO).

TAX MAP
TOWNSHIP OF PLAINSBORO

MIDDLESEX COUNTY — NEW JERSEY
SCALE: 1" = 100' — DATE: OCT. 2003

ROBERT R. HEGGAN

PROFESSIONAL LAND SURVEYOR
NEW JERSEY LICENSE NO. 17775

850 SO. WHITE HORSE PIKE
HAMMONTON, NEW JERSEY 08037
COA# 24GA27973300

NEW JERSEY DEPARTMENT OF THE TREASURY
DIVISION OF TAXATION
PROPERTY ADMINISTRATION
APPROVED AS A TAX MAP PURSUANT TO THE AUTHORITY OF N.J.S.A. 54:1-15 & 54:59-1
FOR THE DIRECTOR, DIVISION OF TAXATION
James J. Coll C.T.A.
JAMES J. COLL, CHIEF, LOCAL ASSESSMENT COMPLIANCE
Santo C. DiDonato C.T.A.
SANTO C. DIDONATO, SUPERVISING FIELD REPRESENTATIVE
DATE: JUL 27 2005 SERIAL NO: 864

REVISED	DESCRIPTION	REV. BY	CHK BY
12/2012	BLK 1601 LOT 1 PARCEL WAS 22.1 (0.95) ACQUIRED	R.R.	
12/2007	BLK 1601 LOT 2,4,9 SUBDIV NEW LOTS50,56,58	R.R.	

REVISIONS

DATE	BY	LIC.NO
12/2007	M.MCGURL	38338
12/2009	M.MCGURL	38338
12/2012	M.MCGURL	38338

* THIS SHEET HAS BEEN DRAWN USING COMPUTER AIDED DRAFTING/ DESIGN (CAD/D) AND COORDINATE GEOMETRY (COGO).

TAX MAP
TOWNSHIP OF PLAINSBORO

MIDDLESEX COUNTY — NEW JERSEY

SCALE: 1" = 200' — DATE: OCT. 2003

ROBERT R. HEGGAN

PROFESSIONAL LAND SURVEYOR
NEW JERSEY LICENSE NO. 17775

850 SO. WHITE HORSE PIKE
HAMMONTON, NEW JERSEY 08037
COA# 24GA27975300

NEW JERSEY DEPARTMENT OF THE TREASURY
DIVISION OF TAXATION
PROPERTY ADMINISTRATION
APPROVED AS A TAX MAP PURSUANT TO THE AUTHORITY OF N.J.S.A. 54:1-35 & 54:30-4
FOR THE DIRECTOR, DIVISION OF TAXATION

James J. Coll C.T.A.
JAMES J. COLL, CHIEF, LOCAL ASSESSMENT COMPLIANCE

Santo C. DiDonato C.T.A.
SANTO C DIDONATO, SUPERVISING FIELD REPRESENTATIVE

DATE: JUL 27 2005 SERIAL NO: 864

REVISIONS		
DATE	BY	LIC.NO
12/2009	M.J.McGURIL	38338
12/2010	M.J.McGURIL	38338
2/2012	M.J.McGURIL	38338
6/2012	M.J.McGURIL	38338
12/2013	M.J.McGURIL	38338
12/2014	M.J.McGURIL	38338
11/2015	M.J.McGURIL	38338

REVISED	DESCRIPTION	REV. BY	CHK.
12/2010	BLK 1701 L 3.01,4.01 WATER EASE RELOCATED BLK 1701 L 3.4 SUDIV L3.01,4.01 B1703 L1,2,3 SUBDIV L1.01,2.01, 3.01 BL 1704 L1 REVISED	R.R.	R.R.
12/2009		R.R.	R.R.
12/2013	BLK 1701 L4.01 SUBDIVISION	R.R.	R.R.
12/2012	BLK 1701 L4.01 ROW TAKING	R.R.	R.R.
6/2012	BLK 1703 L1.011 CHG TO L1.02	R.R.	R.R.
2/2012	BLK 1703 L1.01,2.01 PROP LINE REVISED	R.R.	R.R.
11/2015	BLK 1701 L4.03 SUBDIVISION	R.R.	R.R.
12/2014	BLK 1703 L1.02, 2.02 SUBDIVISION NEW LOT 1.03, 2.03	R.R.	R.R.

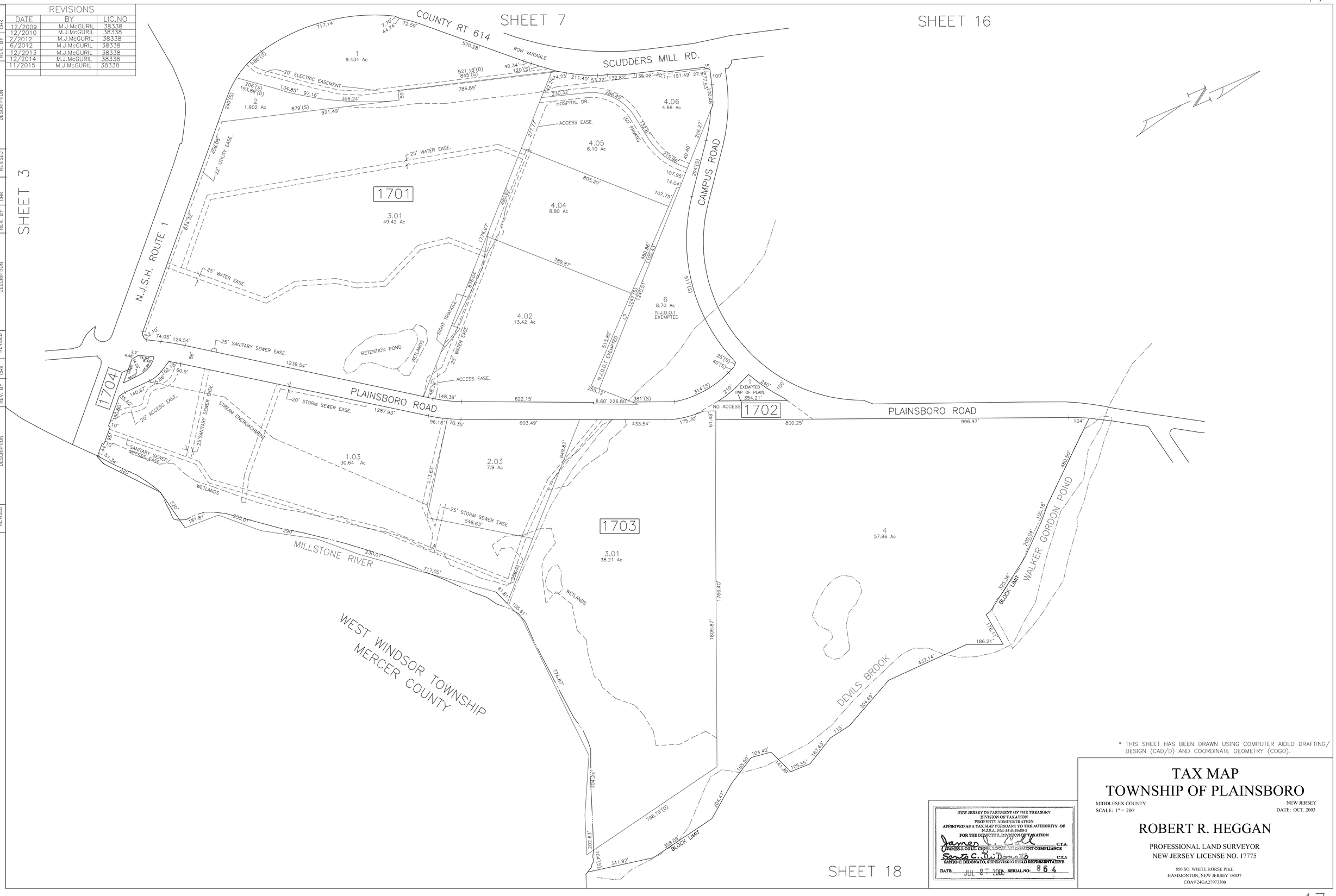

* THIS SHEET HAS BEEN DRAWN USING COMPUTER AIDED DRAFTING/ DESIGN (CAD/D) AND COORDINATE GEOMETRY (COGO).

NEW JERSEY DEPARTMENT OF THE TREASURY
DIVISION OF TAXATION
PROPERTY ADMINISTRATION
APPROVED AS A TAX MAP PURSUANT TO THE AUTHORITY OF
N.J.S.A. 54:1-15 & 54:59-1
FOR THE DIRECTOR, DIVISION OF TAXATION
James J. Coll C.T.A.
JAMES J. COLL CHIEF, LOCAL ASSESSMENT COMPLIANCE
Santo C. DiDonato C.T.A.
SANTO C. DIDONATO, SUPERVISING FIELD REPRESENTATIVE
DATE: JUL 27 2005 SERIAL NO: 864

TAX MAP
TOWNSHIP OF PLAINSBORO

MIDDLESEX COUNTY — NEW JERSEY
SCALE: 1" = 200' — DATE: OCT. 2003

ROBERT R. HEGGAN
PROFESSIONAL LAND SURVEYOR
NEW JERSEY LICENSE NO. 17775
850 SO. WHITE HORSE PIKE
HAMMONTON, NEW JERSEY 08037
COA# 24GA27973300

REVISIONS		
DATE	BY	LIC.NO
12/2014	M.McGURL	38338

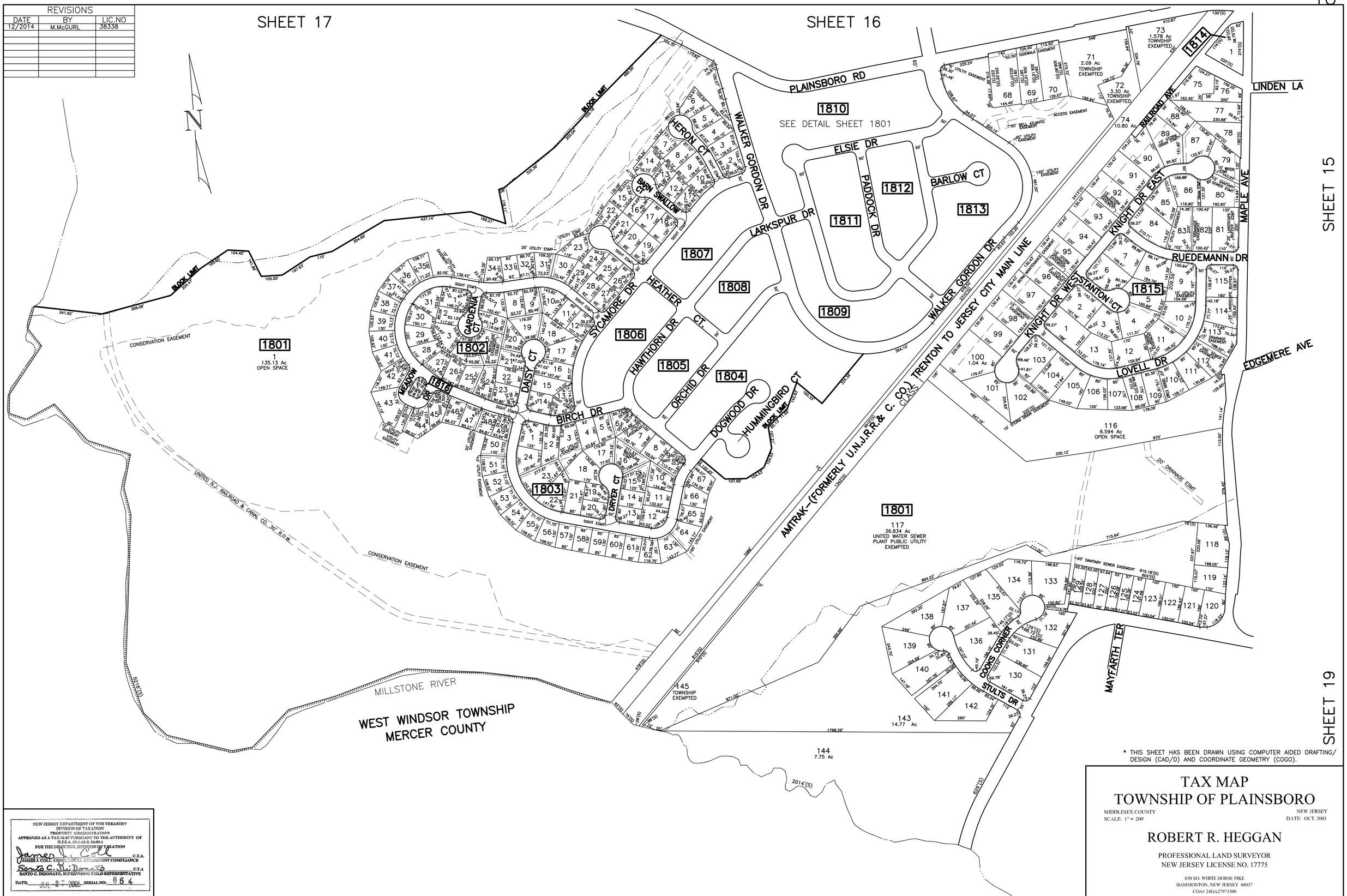

* THIS SHEET HAS BEEN DRAWN USING COMPUTER AIDED DRAFTING/ DESIGN (CAD/D) AND COORDINATE GEOMETRY (COGO).

NEW JERSEY DEPARTMENT OF THE TREASURY
DIVISION OF TAXATION
PROPERTY ADMINISTRATION
APPROVED AS A TAX MAP PURSUANT TO THE AUTHORITY OF N.J.S.A. 54:1-18 & 54:59-1
FOR THE DIRECTOR, DIVISION OF TAXATION
C.T.A.
JAMES J. COLL, CHIEF, LOCAL ASSESSMENT COMPLIANCE
C.T.A.
SANTO C. DIDONATO, SUPERVISING FIELD REPRESENTATIVE
DATE: JUL 27 2005 SERIAL NO: 884

TAX MAP
TOWNSHIP OF PLAINSBORO

MIDDLESEX COUNTY — NEW JERSEY
SCALE: 1" = 200' — DATE: OCT. 2003

ROBERT R. HEGGAN
PROFESSIONAL LAND SURVEYOR
NEW JERSEY LICENSE NO. 17775
850 SO. WHITE HORSE PIKE
HAMMONTON, NEW JERSEY 08037
COA# 24GA27973300

REVISIONS		
DATE	BY	LIC.NO

* THIS SHEET HAS BEEN DRAWN USING COMPUTER AIDED DRAFTING/ DESIGN (CAD/D) AND COORDINATE GEOMETRY (COGO).

NEW JERSEY DEPARTMENT OF THE TREASURY
DIVISION OF TAXATION
PROPERTY ADMINISTRATION
APPROVED AS A TAX MAP PURSUANT TO THE AUTHORITY OF N.J.S.A. 54:1-35.6 54:59-1
FOR THE DIRECTOR, DIVISION OF TAXATION

James J. Coll C.T.A.
JAMES J. COLL, CHIEF, LOCAL ASSESSMENT COMPLIANCE

Santo C. DiDonato C.T.A.
SANTO C. DIDONATO, SUPERVISING FIELD REPRESENTATIVE

DATE: JUL 27 2006 SERIAL NO: 864

TAX MAP
TOWNSHIP OF PLAINSBORO

MIDDLESEX COUNTY — NEW JERSEY
SCALE: 1" = 100' — DATE: OCT. 2003

ROBERT R. HEGGAN

PROFESSIONAL LAND SURVEYOR
NEW JERSEY LICENSE NO. 17775

850 SO. WHITE HORSE PIKE
HAMMONTON, NEW JERSEY 08037
COA# 24GA27973300

REVISED		DESCRIPTION	REV BY	CHK BY
9/2015	IMPERIAL PL. CHG TO IMPERA PL.		R.R.	
7/17/08	BLK 110 L 13 SUB L13.01,13.02		R.R.	

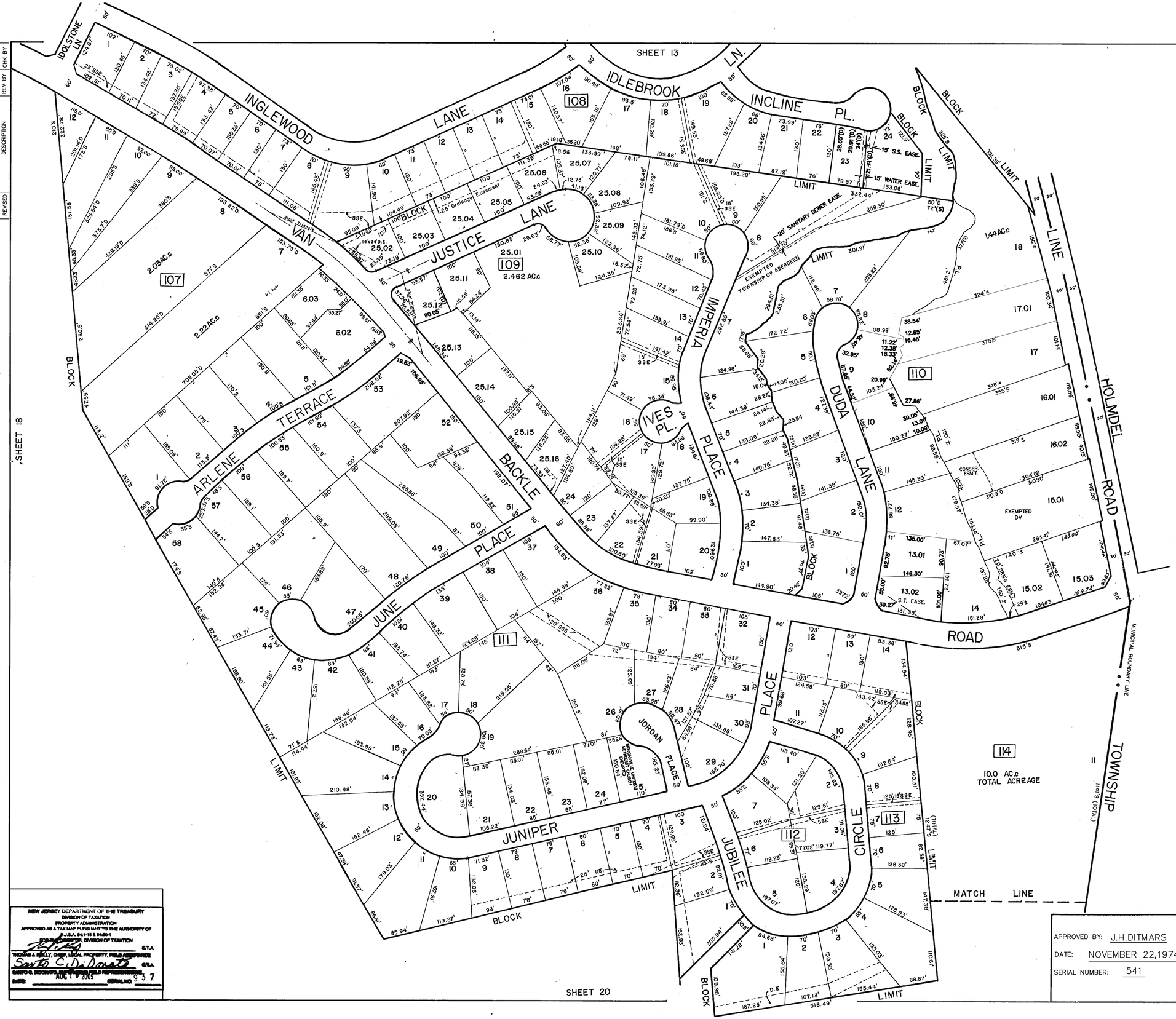

REVISED TO SHOW CONDITIONS		
AS OF	BY	
27 APRIL 1976	T&M ASSOCIATES CONSULTING & MUNICIPAL ENGINEERS, RED BANK, N.J. BY JOHN A. MARTIN L.S.	
31 DEC 1977	JOHN A. MARTIN L.S.	
31 OCT 1978	JOHN A. MARTIN L.S.	
31 JUNE 1982	JOHN A. MARTIN L.S.	
6 JAN. 1987	SCHOR & DYALMA, INC. P.E.-L.S. MANALAPAN, N.J.	
AUG.1988	FRANK W. HAHNE & ASSOCIATES RED BANK, NEW JERSEY P.E.,P.L.S. LIC.NO.20524	
12-31-95	A. SWENSON JR., P.L.S.	30753
10/30/2006	M.J.McGURL P.L.S. 38338	
7/2008	M.J.McGURL P.L.S. 38338	
9/2015	M.J.McGURL P.L.S. 38338	

This sheet is a scanned copy of the tax map originally prepared by Stewart Mapping Service Inc. November 22, 1974. The original approved map is on file in the office of C.M.E. Associates.

NEW JERSEY DEPARTMENT OF THE TREASURY
DIVISION OF TAXATION
PROPERTY ADMINISTRATION
APPROVED AS A TAX MAP PURSUANT TO THE AUTHORITY OF N.J.S.A. 54:1-18 & 54:30-1
ROBERT SHAFFER, DIVISION OF TAXATION
G.T.A.
THOMAS J. REILLY, CHIEF, LOCAL PROPERTY, FIELD ASSESSOR
G.T.A.
SANTO C. DIDONATO, FIELD REPRESENTATIVE
DATE: AUG 1 7 2009
SERIAL NO. 9 3 7

APPROVED BY: J.H.DITMARS
DATE: NOVEMBER 22,1974
SERIAL NUMBER: 541

TAX MAP
TOWNSHIP OF ABERDEEN
MONMOUTH COUNTY, NEW JERSEY
SCALE : 1" = 100' DATE : MAY, 1974
PREPARED BY :
STEWART MAPPING SERVICES, INC.
SAN ANTONIO, TEXAS
TO SHOW CONDITION OF 9/2015

REVISIONS		
DATE	BY	LIC.NO

* THIS SHEET HAS BEEN DRAWN USING COMPUTER AIDED DRAFTING/ DESIGN (CAD/D) AND COORDINATE GEOMETRY (COGO).

NEW JERSEY DEPARTMENT OF THE TREASURY
DIVISION OF TAXATION
PROPERTY ADMINISTRATION
APPROVED AS A TAX MAP PURSUANT TO THE AUTHORITY OF N.J.S.A. 54:1-35.6, 54:5-1
FOR THE DIRECTOR, DIVISION OF TAXATION
James J. Coll C.T.A.
JAMES J. COLL CHIEF, LOCAL ASSESSMENT COMPLIANCE
Santo C. DiDonato C.T.A.
SANTO C. DIDONATO, SUPERVISING FIELD REPRESENTATIVE
DATE: JUL 27 2005 SERIAL NO: 864

TAX MAP
TOWNSHIP OF PLAINSBORO

MIDDLESEX COUNTY — NEW JERSEY
SCALE: 1" = 200' — DATE: OCT. 2003

ROBERT R. HEGGAN
PROFESSIONAL LAND SURVEYOR
NEW JERSEY LICENSE NO. 17775
850 SO. WHITE HORSE PIKE
HAMMONTON, NEW JERSEY 08037
COA# 24GA27973300

REVISIONS		
DATE	BY	LIC.NO
12/2006	M.J. McGURL	38338
12/2009	M.J. McGURL	38338

SHEET 20

SHEET 20

SHEET 33

THE HIGHLANDS AT CRANBURY BROOK BLOCK 2011							
LOT	ADDRESS	TYPE - DESCRIPTION	SQ FT	LOT	ADDRESS	TYPE - DESCRIPTION	SQ FT
		First Floor		220	220 Middlesex Blvd.	B-4B 2 Bedroom,2 Bath	1225
101	101 Middlesex Blvd.	B-7 2 Bedroom,2 Bath,Sunroom	1271	221	221 Middlesex Blvd.	B4 2 Bedroom,2 Bath	1187
104	104 Middlesex Blvd.	B-5 2 Bedroom,2 Bath	1298	228	228 Middlesex Blvd.	B-3 2 Bedroom,2 Bath	1303
105	105 Middlesex Blvd.	B-12 2 Bedroom,2 Bath,Den	1441	229	229 Middlesex Blvd.	B-1 2 Bedroom,2 Bath	1158
107	107 Middlesex Blvd.	B-11 2 Bedroom,2 Bath	1304	240	240 Middlesex Blvd.	B-4B 2 Bedroom,2 Bath	1225
108	108 Middlesex Blvd.	A-1 1 Bedroom,1 Bath	825	241	241 Middlesex Blvd.	B-4 2 Bedroom,2 Bath	1187
111	111 Middlesex Blvd.	B-6B 2 Bedroom,2 Bath	1244	242	242 Middlesex Blvd.	B-6C 2 Bedroom,2 Bath	1212
112	112 Middlesex Blvd.	B-10 2 Bedroom,2 Bath,Den	1388	243	243Middlesex Blvd.	B-6D 2 Bedroom,2 Bath	1204
113	113 Middlesex Blvd.	B-6A 2 Bedroom,2 Bath	1227	244	244 Middlesex Blvd.	B-2 2 Bedroom,2 Bath	1136
114	114 Middlesex Blvd.	B-9 2 Bedroom,2 Bath,Den	1410	246	246 Middlesex Blvd.	B-11 2 Bedroom,2 Bath	1304
116	116 Middlesex Blvd.	B-11 2 Bedroom,2 Bath	1304	247	247 Middlesex Blvd.	B-6A 2 Bedroom,2 Bath	1227
117	117 Middlesex Blvd.	B-2 2 Bedroom,2 Bath	1136	248	248 Middlesex Blvd.	B-9 2 Bedroom,2 Bath,Den	1410
118	118 Middlesex Blvd.	B-6C 2 Bedroom,2 Bath	1212	249	249 Middlesex Blvd.	B-6B 2 Bedroom,2 Bath	1244
119	119 Middlesex Blvd.	B-6D 2 Bedroom,2 Bath	1204	250	250 Middlesex Blvd.	B-10 2 Bedroom,2 Bath,Den	1388
120	120 Middlesex Blvd.	B-4B 2 Bedroom,2 Bath	1225	253	253 Middlesex Blvd.	B-6E 2 Bedroom,2 Bath	1170
121	121Middlesex Blvd.	B-4 2 Bedroom,2 Bath	1187	254	254 Middlesex Blvd.	B-11 2 Bedroom,2 Bath	1304
140	140 Middlesex Blvd.	B-4B 2 Bedroom,2 Bath	1225	255	255 Middlesex Blvd.	B-5 2 Bedroom,2 Bath	1298
141	141Middlesex Blvd.	B-4 2 Bedroom,2 Bath	1187	257	257 Middlesex Blvd.	B-12 2 Bedroom,2 Bath,Den	1441
142	142 Middlesex Blvd.	B-6C 2 Bedroom,2 Bath	1212	258	258 Middlesex Blvd.	B-7 2 Bedroom,2 Bath,L,Sunroon	1271
143	143 Middlesex Blvd.	B-6D 2 Bedroom,2 Bath	1204				
144	144 Middlesex Blvd.	B-2 2 Bedroom,2 Bath	1136			**Third Floor**	
146	146 Middlesex Blvd.	B-11 2 Bedroom,2 Bath	1304	301	301 Middlesex Blvd.	B-7 2 Bedroom,2 Bath, Sunroom	1271
147	147 Middlesex Blvd.	B-6A 2 Bedroom,2 Bath	1227	304	304 Middlesex Blvd.	B-5 2 Bedroom,2 Bath	1298
148	148 Middlesex Blvd.	B-9 2 Bedroom,2 Bath,Den	1410	305	305 Middlesex Blvd.	B-12 2 Bedroom,2 Bath,Den	1441
149	149 Middlesex Blvd.	B-6B 2 Bedroom,2 Bath	1244	307	307 Middlesex Blvd.	B-11 2 Bedroom,2 Bath	1304
150	150 Middlesex Blvd.	B-10 2 Bedroom,2 Bath,Den	1388	308	308 Middlesex Blvd.	B-6E 2 Bedroom,2 Bath	1170
153	153 Middlesex Blvd.	A-1 1 Bedroom,1 Bath	825	311	311 Middlesex Blvd.	B-6B 2 Bedroom,2 Bath	1244
154	154 Middlesex Blvd.	B11 2 Bedroom,2 Bath	1304	312	312 Middlesex Blvd.	B-10 2 Bedroom,2 Bath,Den	1388
155	155 Middlesex Blvd.	B-5 2 Bedroom,2 Bath	1298	313	313 Middlesex Blvd.	B-6A 2 Bedroom,2 Bath	1227
157	157 Middlesex Blvd.	B-12 2 Bedroom,2 Bath,Den	1441	314	314 Middlesex Blvd.	B-9 2 Bedroom,2 Bath,Den	1410
158	158 Middlesex Blvd.	B-7 2 Bedroom,2 Bath,Sunroon	1271	316	316 Middlesex Blvd.	B-11 2 Bedroom,2 Bath	1304
		Second Floor		317	317 Middlesex Blvd.	B-2 2 Bedroom,2 Bath	1136
201	201 Middlesex Blvd.	B-7 2 Bedroom,2 Bath,Sunroo	1271	318	318 Middlesex Blvd.	B-6C 2 Bedroom,2 Bath	1212
204	204 Middlesex Blvd.	B-5 2 Bedroom,2 Bath	1298	319	319 Middlesex Blvd.	B-6D 2 Bedroom,2 Bath	1204
205	205 Middlesex Blvd.	B-12 2 Bedroom,2 Bath,Den	1441	320	320 Middlesex Blvd.	B-4B 2 Bedroom,2 Bath	1225
207	207 Middlesex Blvd.	B-11 2 Bedroom,2 Bath	1304	321	321 Middlesex Blvd.	B-4 2 Bedroom,2 Bath	1187
208	208Middlesex Blvd.	B-6E 2 Bedroom,2 Bath	1170	328	328 Middlesex Blvd.	A-2 1 Bedroom,1 Bath	947
211	211 Middlesex Blvd.	B-6B 2 Bedroom,2 Bath	1244	340	340 Middlesex Blvd.	B-4B 2 Bedroom,2 Bath	1225
212	212 Middlesex Blvd.	B-10 2 Bedroom,2 Bath,Den	1388	341	341 Middlesex Blvd.	B-4 2 Bedroom,2 Bath	1187
213	213 Middlesex Blvd.	B-6A 2 Bedroom,2 Bath	1227	342	342 Middlesex Blvd.	B-6C 2 Bedroom,2 Bath	1212
214	214 Middlesex Blvd.	B-9 2 Bedroom,2 Bath,Den	1410	343	343 Middlesex Blvd.	B-6D 2 Bedroom,2 Bath	1204
216	216 Middlesex Blvd.	B-11 2 Bedroom,2 Bath	1304	344	344 Middlesex Blvd.	B-2 2 Bedroom,2 Bath	1136
217	217 Middlesex Blvd.	B-2 2 Bedroom,2 Bath	1136	346	346 Middlesex Blvd.	B-11 2 Bedroom,2 Bath	1304
218	218 Middlesex Blvd.	B-6C 2 Bedroom,2 Bath	1212	347	347 Middlesex Blvd.	B-6A 2 Bedroom,2 Bath	1227
219	219 Middlesex Blvd.	B-6D 2 Bedroom,2 Bath	1204	348	348 Middlesex Blvd.	B-9 2 Bedroom,2 Bath,Den	1410

SECOND FLOOR
N.T.S.

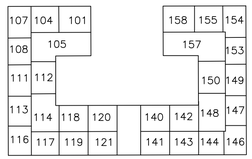

CONDOMINIUM DETAILS
FIRST FLOOR PLANS
N.T.S.

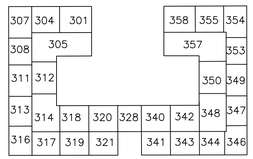

THIRD FLOOR
N.T.S.

SHEET 20

NEW JERSEY DEPARTMENT OF THE TREASURY
DIVISION OF TAXATION
PROPERTY ADMINISTRATION
APPROVED AS A TAX MAP PURSUANT TO THE AUTHORITY OF N.J.S.A. 54:1-35.6 54:59-1
FOR THE DIRECTOR, DIVISION OF TAXATION
James J. Coll C.T.A.
JAMES J. COLL, CHIEF, LOCAL ASSESSMENT COMPLIANCE
Santo C. Didonato C.T.A.
SANTO C. DIDONATO, SUPERVISING FIELD REPRESENTATIVE
DATE: JUL 27 2006 SERIAL NO. 864

* THIS SHEET HAS BEEN DRAWN USING COMPUTER AIDED DRAFTING/ DESIGN (CAD/D) AND COORDINATE GEOMETRY (COGO).

TAX MAP
TOWNSHIP OF PLAINSBORO

MIDDLESEX COUNTY — NEW JERSEY
SCALE: 1" = 100' — DATE: OCT. 2003

ROBERT R. HEGGAN

PROFESSIONAL LAND SURVEYOR
NEW JERSEY LICENSE NO. 17775

850 SO. WHITE HORSE PIKE
HAMMONTON, NEW JERSEY 08037
COA# 24GA27973300

REVISIONS		
DATE	BY	LIC.NO
12/2014	M.McGURL	38338

SHEET 14

SHEET 13

SHEET 23

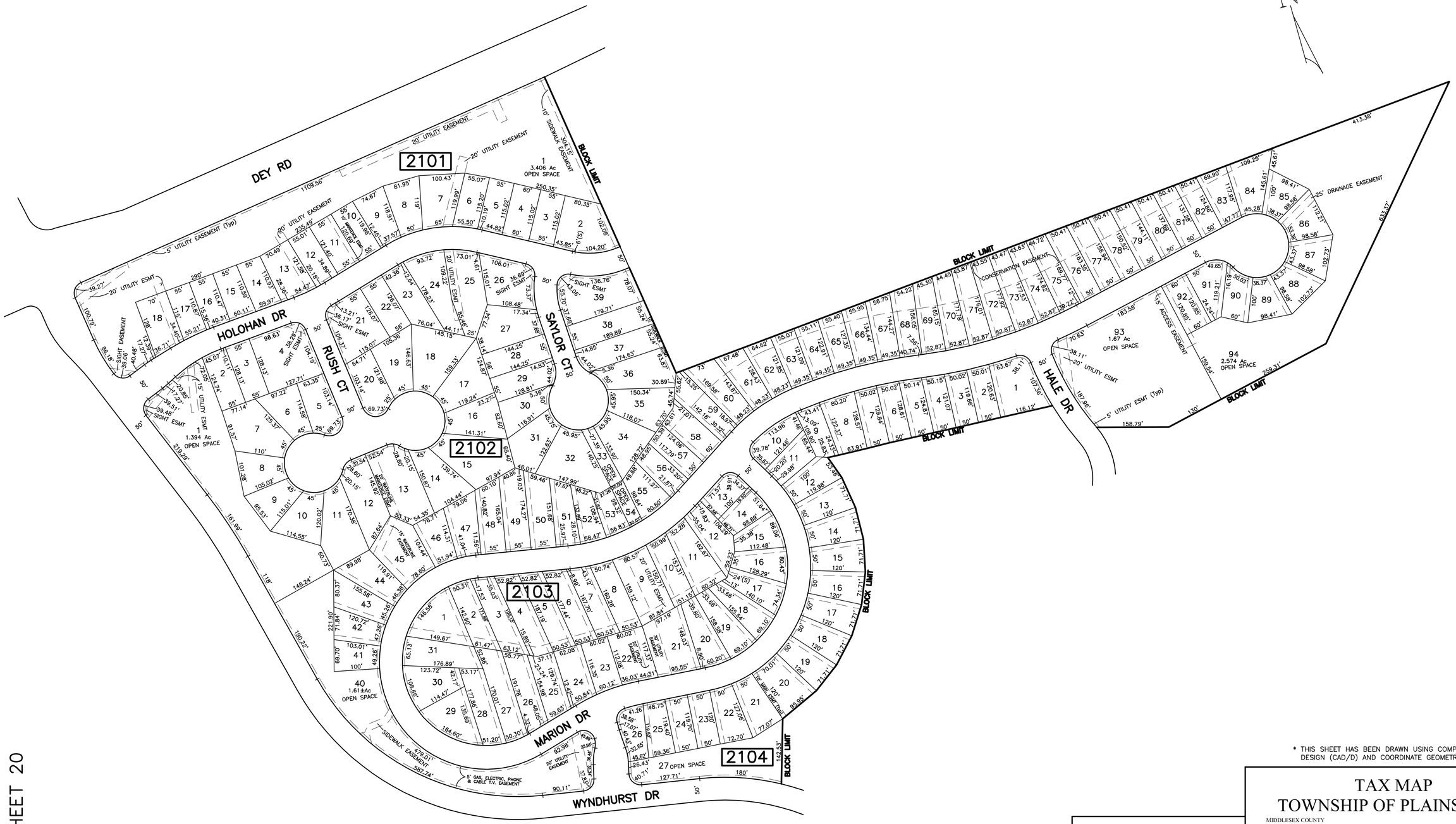

SHEET 20

SHEET 22

* THIS SHEET HAS BEEN DRAWN USING COMPUTER AIDED DRAFTING/ DESIGN (CAD/D) AND COORDINATE GEOMETRY (COGO).

NEW JERSEY DEPARTMENT OF THE TREASURY
DIVISION OF TAXATION
PROPERTY ADMINISTRATION
APPROVED AS A TAX MAP PURSUANT TO THE AUTHORITY OF N.J.S.A. 56:1-15 & 54:59-1
FOR THE DIRECTOR, DIVISION OF TAXATION
James J. Coll C.T.A.
JAMES J. COLL, CHIEF, LOCAL ASSESSMENT COMPLIANCE
Santo C. DiDonato C.T.A
SANTO C. DIDONATO, SUPERVISING FIELD REPRESENTATIVE
DATE: JUL 27 2005 SERIAL NO: 864

TAX MAP
TOWNSHIP OF PLAINSBORO

MIDDLESEX COUNTY NEW JERSEY
SCALE: 1" = 100' DATE: OCT. 2003

ROBERT R. HEGGAN

PROFESSIONAL LAND SURVEYOR
NEW JERSEY LICENSE NO. 17775

850 SO. WHITE HORSE PIKE
HAMMONTON, NEW JERSEY 08037
COA# 24GA27973300

REVISIONS		
DATE	BY	LIC.NO

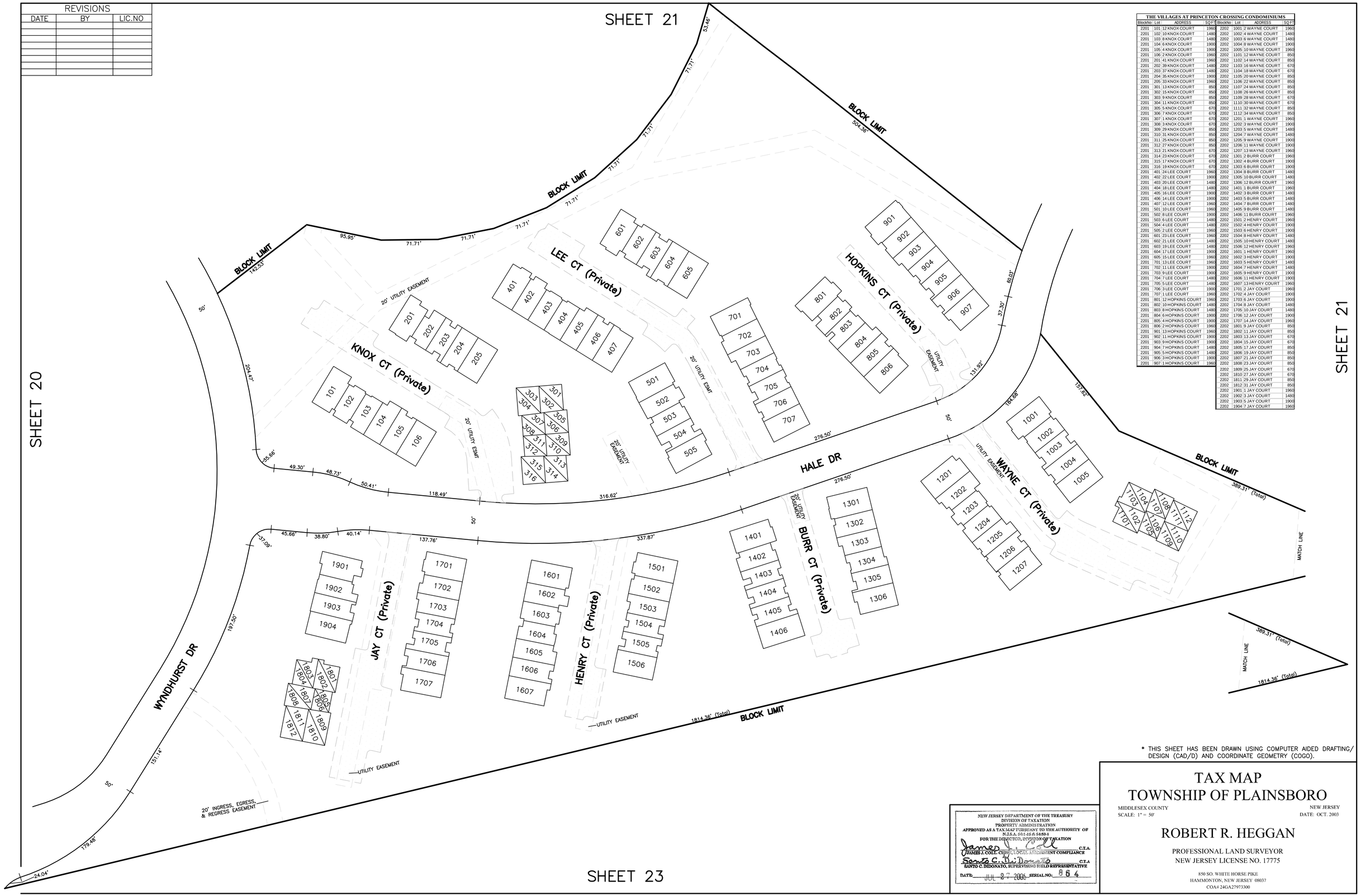

THE VILLAGES AT PRINCETON CROSSING CONDOMINIUMS							
Block	Lot	ADDRESS	SQ FT	Block	Lot	ADDRESS	SQ FT
2201	101	12 KNOX COURT	1960	2202	1001	2 WAYNE COURT	1960
2201	102	10 KNOX COURT	1480	2202	1002	4 WAYNE COURT	1480
2201	103	8 KNOX COURT	1480	2202	1003	6 WAYNE COURT	1480
2201	104	6 KNOX COURT	1900	2202	1004	8 WAYNE COURT	1900
2201	105	4 KNOX COURT	1900	2202	1005	10 WAYNE COURT	1960
2201	106	2 KNOX COURT	1960	2202	1101	12 WAYNE COURT	850
2201	201	41 KNOX COURT	1960	2202	1102	14 WAYNE COURT	850
2201	202	39 KNOX COURT	1480	2202	1103	16 WAYNE COURT	670
2201	203	37 KNOX COURT	1480	2202	1104	18 WAYNE COURT	670
2201	204	35 KNOX COURT	1900	2202	1105	20 WAYNE COURT	850
2201	205	33 KNOX COURT	1960	2202	1106	22 WAYNE COURT	850
2201	301	13 KNOX COURT	850	2202	1107	24 WAYNE COURT	850
2201	302	15 KNOX COURT	850	2202	1108	26 WAYNE COURT	850
2201	303	9 KNOX COURT	850	2202	1109	28 WAYNE COURT	670
2201	304	11 KNOX COURT	850	2202	1110	30 WAYNE COURT	670
2201	305	5 KNOX COURT	670	2202	1111	32 WAYNE COURT	850
2201	306	7 KNOX COURT	670	2202	1112	34 WAYNE COURT	850
2201	307	1 KNOX COURT	670	2202	1201	1 WAYNE COURT	1960
2201	308	3 KNOX COURT	670	2202	1202	3 WAYNE COURT	1900
2201	309	29 KNOX COURT	850	2202	1203	5 WAYNE COURT	1480
2201	310	31 KNOX COURT	850	2202	1204	7 WAYNE COURT	1480
2201	311	25 KNOX COURT	850	2202	1205	9 WAYNE COURT	1900
2201	312	27 KNOX COURT	850	2202	1206	11 WAYNE COURT	1900
2201	313	21 KNOX COURT	670	2202	1207	13 WAYNE COURT	1960
2201	314	23 KNOX COURT	670	2202	1301	2 BURR COURT	1960
2201	315	17 KNOX COURT	670	2202	1302	4 BURR COURT	1900
2201	316	19 KNOX COURT	670	2202	1303	6 BURR COURT	1900
2201	401	24 LEE COURT	1960	2202	1304	8 BURR COURT	1480
2201	402	22 LEE COURT	1900	2202	1305	10 BURR COURT	1480
2201	403	20 LEE COURT	1480	2202	1306	12 BURR COURT	1960
2201	404	18 LEE COURT	1480	2202	1401	1 BURR COURT	1960
2201	405	16 LEE COURT	1900	2202	1402	3 BURR COURT	1480
2201	406	14 LEE COURT	1900	2202	1403	5 BURR COURT	1480
2201	407	12 LEE COURT	1960	2202	1404	7 BURR COURT	1480
2201	501	10 LEE COURT	1960	2202	1405	9 BURR COURT	1480
2201	502	8 LEE COURT	1900	2202	1406	11 BURR COURT	1960
2201	503	6 LEE COURT	1480	2202	1501	2 HENRY COURT	1960
2201	504	4 LEE COURT	1480	2202	1502	4 HENRY COURT	1900
2201	505	2 LEE COURT	1960	2202	1503	6 HENRY COURT	1900
2201	601	23 LEE COURT	1960	2202	1504	8 HENRY COURT	1480
2201	602	21 LEE COURT	1480	2202	1505	10 HENRY COURT	1480
2201	603	19 LEE COURT	1480	2202	1506	12 HENRY COURT	1960
2201	604	17 LEE COURT	1900	2202	1601	1 HENRY COURT	1960
2201	605	15 LEE COURT	1960	2202	1602	3 HENRY COURT	1900
2201	701	13 LEE COURT	1960	2202	1603	5 HENRY COURT	1480
2201	702	11 LEE COURT	1900	2202	1604	7 HENRY COURT	1480
2201	703	9 LEE COURT	1900	2202	1605	9 HENRY COURT	1900
2201	704	7 LEE COURT	1480	2202	1606	11 HENRY COURT	1900
2201	705	5 LEE COURT	1480	2202	1607	13 HENRY COURT	1960
2201	706	3 LEE COURT	1900	2202	1701	2 JAY COURT	1960
2201	707	1 LEE COURT	1960	2202	1702	4 JAY COURT	1900
2201	801	12 HOPKINS COURT	1960	2202	1703	6 JAY COURT	1900
2201	802	10 HOPKINS COURT	1480	2202	1704	8 JAY COURT	1480
2201	803	8 HOPKINS COURT	1480	2202	1705	10 JAY COURT	1480
2201	804	6 HOPKINS COURT	1900	2202	1706	12 JAY COURT	1900
2201	805	4 HOPKINS COURT	1900	2202	1707	14 JAY COURT	1960
2201	806	2 HOPKINS COURT	1960	2202	1801	9 JAY COURT	850
2201	901	13 HOPKINS COURT	1960	2202	1802	11 JAY COURT	850
2201	902	11 HOPKINS COURT	1900	2202	1803	13 JAY COURT	670
2201	903	9 HOPKINS COURT	1900	2202	1804	15 JAY COURT	670
2201	904	7 HOPKINS COURT	1480	2202	1805	17 JAY COURT	850
2201	905	5 HOPKINS COURT	1480	2202	1806	19 JAY COURT	850
2201	906	3 HOPKINS COURT	1900	2202	1807	21 JAY COURT	850
2201	907	1 HOPKINS COURT	1960	2202	1808	23 JAY COURT	850
				2202	1809	25 JAY COURT	670
				2202	1810	27 JAY COURT	670
				2202	1811	29 JAY COURT	850
				2202	1812	31 JAY COURT	850
				2202	1901	1 JAY COURT	1960
				2202	1902	3 JAY COURT	1480
				2202	1903	5 JAY COURT	1900
				2202	1904	7 JAY COURT	1960

* THIS SHEET HAS BEEN DRAWN USING COMPUTER AIDED DRAFTING/ DESIGN (CAD/D) AND COORDINATE GEOMETRY (COGO).

NEW JERSEY DEPARTMENT OF THE TREASURY
DIVISION OF TAXATION
PROPERTY ADMINISTRATION
APPROVED AS A TAX MAP PURSUANT TO THE AUTHORITY OF N.J.S.A. 54:1-35 & 54:59-1
FOR THE DIRECTOR, DIVISION OF TAXATION
James J. Coll C.T.A.
JAMES J. COLL, CHIEF, LOCAL ASSESSMENT COMPLIANCE
Santo C. DiDonato C.T.A.
SANTO C. DIDONATO, SUPERVISING FIELD REPRESENTATIVE
DATE: JUL 27 2005 SERIAL NO.: 864

TAX MAP
TOWNSHIP OF PLAINSBORO

MIDDLESEX COUNTY — NEW JERSEY
SCALE: 1" = 50' — DATE: OCT. 2003

ROBERT R. HEGGAN
PROFESSIONAL LAND SURVEYOR
NEW JERSEY LICENSE NO. 17775
850 SO. WHITE HORSE PIKE
HAMMONTON, NEW JERSEY 08037
COA# 24GA27973300

REVISIONS		
DATE	BY	LIC.NO

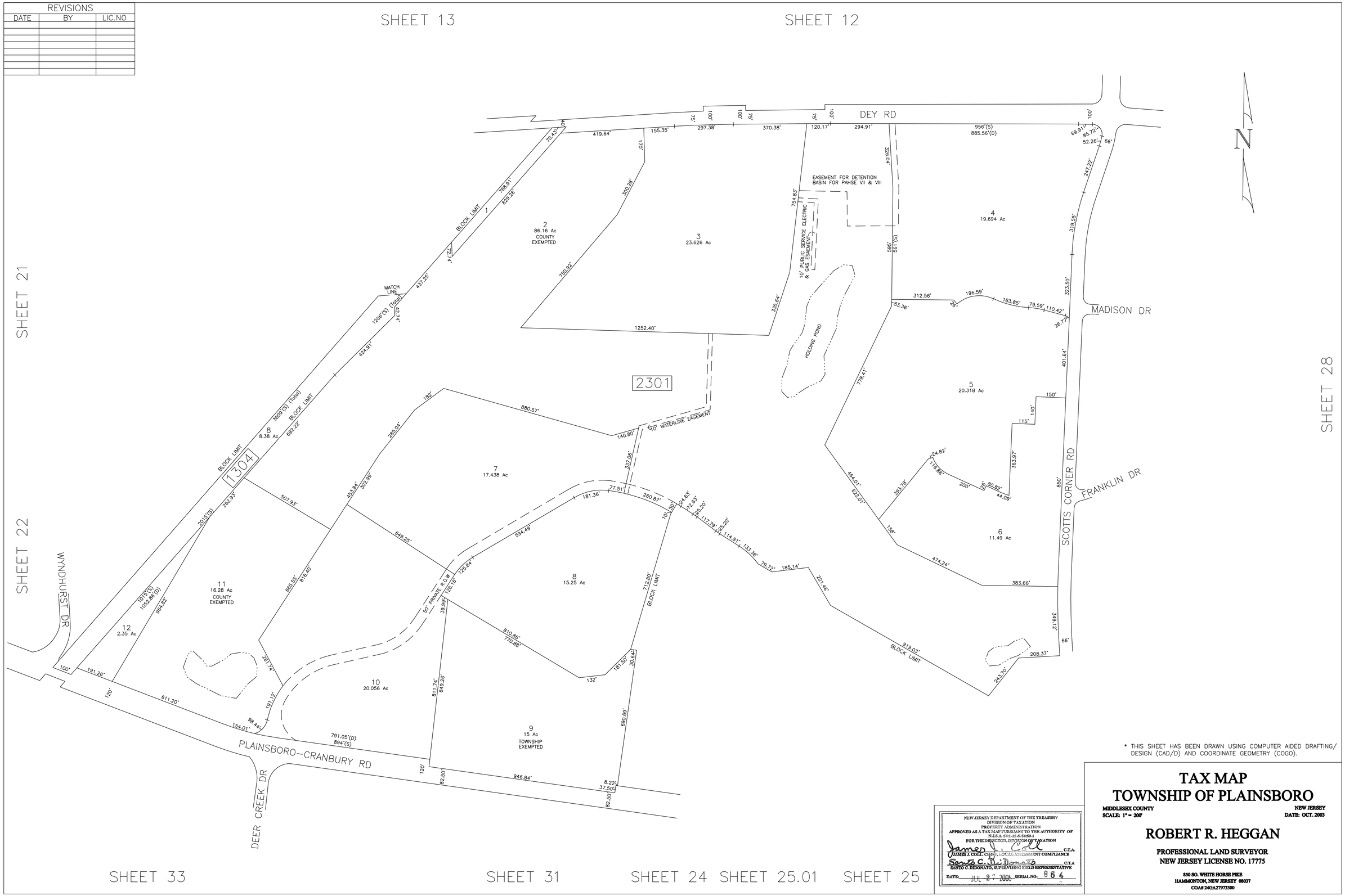

* THIS SHEET HAS BEEN DRAWN USING COMPUTER AIDED DRAFTING/ DESIGN (CAD/D) AND COORDINATE GEOMETRY (COGO).

NEW JERSEY DEPARTMENT OF THE TREASURY
DIVISION OF TAXATION
PROPERTY ADMINISTRATION
APPROVED AS A TAX MAP PURSUANT TO THE AUTHORITY OF N.J.S.A. 54:4-8 & 54:59-1
FOR THE DIRECTOR, DIVISION OF TAXATION
James J. Coll C.T.A.
JAMES J. COLL, CHIEF, LOCAL ASSESSMENT COMPLIANCE
Santo C. Didonato C.T.A.
SANTO C. DIDONATO, SUPERVISING BUILD REPRESENTATIVE
DATE: JUL 27 2006 SERIAL NO: 864

TAX MAP
TOWNSHIP OF PLAINSBORO

MIDDLESEX COUNTY — NEW JERSEY
SCALE: 1" = 200' — DATE: OCT. 2003

ROBERT R. HEGGAN

PROFESSIONAL LAND SURVEYOR
NEW JERSEY LICENSE NO. 17775

850 SO. WHITE HORSE PIKE
HAMMONTON, NEW JERSEY 08037
COA# 24GA27973300

REVISIONS		
DATE	BY	LIC.NO

ODD NUMBERED UNITS – FIRST FLOOR
EVEN NUMBERED UNITS – SECOND FLOOR

TAMARRON CONDOMINIUMS

CONDO	UNIT TYPE	SQ FT	CONDO	UNIT TYPE	SQ FT	CONDO	UNIT TYPE	SQ FT	CONDO	UNIT TYPE	SQ FT	CONDO	UNIT TYPE	SQ FT	CONDO	UNIT TYPE	SQ FT	CONDO	UNIT TYPE	SQ FT	CONDO	UNIT TYPE	SQ FT	CONDO	UNIT TYPE	SQ FT
7101	CIMARRON	763	7306	TOPAS/F	1120	7511	MONTROSE	920	7712	DURANGO/F/ELITE	797	8009	MONTROSE	920	8202	GRENOBLE/F/L	1127	8407	LONGMONT	1029	8612	DURANGO/F/ELITE	797	8909	ALPINE	638	9106	GRENOBLE/F/L	1127
7102	CIMARRON/F	763	7307	CHALET/F	1302	7512	MONTROSE	920	7713	GRENOBLE	909	8010	MONTROSE/F/L	1132	8203	LONGMONT	1029	8408	LONGMONT/F/L	1263	8613	GRENOBLE	909	8910	ALPINE/F	638	9107	LONGMONT	1029
7103	DURANGO	742	7308	CHALET/F/L	1496	7513	MONTROSE/F/L	1132	7714	GRENOBLE/F/L	1127	8011	MONTROSE	920	8204	LONGMONT	1029	8501	GRENOBLE	909	8614	GRENOBLE/F/L	1127	8911	DURANGO	742	9108	LONGMONT/F/L	1263
7104	DURANGO/F	742	7309	ALPINE/ELITE	698	7514	MONTROSE	920	7715	LONGMONT	1029	8012	MONTROSE	920	8205	TOPAS	1120	8502	GRENOBLE/F/L	1127	8615	LONGMONT	1029	8912	DURANGO/F	742	9201	TAMARAC	905
7105	ALPINE	638	7310	ALPINE/F/ELITE	698	7515	MONTROSE	920	7716	LONGMONT/F/L	1263	8013	MONTROSE/F/L	1132	8206	TOPAS/F	1120	8503	LONGMONT	1029	8616	LONGMONT/F/L	1263	8913	CIMARRON	763	9202	TAMARAC/F/L	1125
7106	ALPINE/F	638	7311	DURANGO/ELITE	797	7516	MONTROSE/F/L	1132	7801	GRENOBLE	909	8014	MONTROSE	920	8207	CHALET	1302	8504	LONGMONT/F/L	1263	8701	GRENOBLE	909	8914	CIMARRON/F	763	9203	SUNDANCE	943
7107	DURANGO	742	7312	DURANGO/F/ELITE	797	7517	TAMARAC	905	7802	GRENOBLE/F/L	1127	8015	MONTROSE	920	8208	CHALET/F/L	1496	8505	TOPAS/F	1120	8702	GRENOBLE/F/L	1127	8915	DURANGO	742	9204	SUNDANCE/F/L	1132
7108	DURANGO/F	742	7313	GRENOBLE	909	7518	TAMARAC/F/L	1125	7803	LONGMONT	1029	8016	MONTROSE/F/L	1132	8209	ALPINE/ELITE	698	8506	TOPAS/F	1120	8703	LONGMONT	1029	8916	DURANGO/F	742	9205	MONTROSE	920
7109	ALPINE	638	7314	GRENOBLE/F/L	1127	7519	SUNDANCE	943	7804	LONGMONT/F/L	1263	8017	TAMARAC	905	8210	ALPINE/F/ELITE	698	8507	CHALET/F	1302	8704	LONGMONT/F/L	1263	9001	GRENOBLE	909	9206	MONTROSE	920
7110	ALPINE/F	638	7315	LONGMONT	1029	7520	SUNDANCE/F/L	1132	7805	GRENOBLE	909	8018	TAMARAC/F/L	1125	8211	DURANGO/ELITE	797	8508	CHALET/F/L	1496	8705	GRENOBLE	909	9002	GRENOBLE/F/L	1127	9207	MONTROSE/F/L	1132
7111	DURANGO	742	7316	LONGMONT/F/L	1263	7601	GRENOBLE	909	7806	GRENOBLE/F/L	1127	8019	SUNDANCE	943	8212	DURANGO/F/ELITE	797	8509	ALPINE/ELITE	698	8706	GRENOBLE/F/L	1127	9003	LONGMONT	1029	9208	MONTROSE	920
7112	DURANGO/F	742	7401	GRENOBLE	909	7602	GRENOBLE/F/L	1127	7807	LONGMONT	1029	8020	SUNDANCE/F/L	1132	8213	GRENOBLE	909	8510	ALPINE/F/ELITE	698	8707	LONGMONT	1029	9004	LONGMONT/F/L	1263	9209	MONTROSE	920
7113	CIMARRON	763	7402	GRENOBLE/F/L	1127	7603	LONGMONT	1029	7808	LONGMONT/F/L	1263	8101	CIMARRON	763	8214	GRENOBLE/F/L	1127	8511	DURANGO/ELITE	797	8708	LONGMONT/F/L	1263	9005	TOPAS	1120	9210	MONTROSE/F/L	1132
7114	CIMARRON/F	763	7403	LONGMONT	1029	7604	LONGMONT/F/L	1263	7901	GRENOBLE	909	8102	CIMARRON/F	763	8215	LONGMONT	1029	8512	DURANGO/F/ELITE	797	8801	GRENOBLE	909	9006	TOPAS/F	1120	9211	MONTROSE	920
7115	DURANGO	742	7404	LONGMONT/F/L	1263	7605	GRENOBLE	909	7902	GRENOBLE/F/L	1127	8103	DURANGO	742	8216	LONGMONT/F/L	1263	8513	GRENOBLE	909	8802	GRENOBLE/F/L	1127	9007	CHALET/F	1302	9212	MONTROSE	920
7116	DURANGO/F	742	7405	GRENOBLE	909	7606	GRENOBLE/F/L	1127	7903	LONGMONT	1029	8104	DURANGO/F	742	8301	GRENOBLE	909	8514	GRENOBLE/F/L	1127	8803	LONGMONT	1029	9008	CHALET/F/L	1496	9213	MONTROSE/F/L	1132
7201	GRENOBLE	909	7406	GRENOBLE/F/L	1127	7607	LONGMONT	1029	7904	LONGMONT/F/L	1263	8105	ALPINE	638	8302	GRENOBLE/F/L	1127	8515	LONGMONT	1029	8804	LONGMONT/F/L	1263	9009	ALPINE/ELITE	698	9214	MONTROSE	920
7202	GRENOBLE/F/L	1127	7407	LONGMONT	1029	7608	LONGMONT/F/L	1263	7905	GRENOBLE	909	8106	ALPINE/F	638	8303	LONGMONT	1029	8516	LONGMONT/F/L	1263	8805	GRENOBLE	909	9010	ALPINE/F/ELITE	698	9215	MONTROSE	920
7203	LONGMONT	1029	7408	LONGMONT/F/L	1263	7701	GRENOBLE	909	7906	GRENOBLE/F/L	1127	8107	DURANGO	742	8304	LONGMONT/F/L	1263	8601	GRENOBLE	909	8806	GRENOBLE/F/L	1127	9011	DURANGO/ELITE	797	9216	MONTROSE/F/L	1132
7204	LONGMONT/F/L	1263	7501	TAMARAC	905	7702	GRENOBLE/F/L	1127	7907	LONGMONT	1029	8108	DURANGO/F	742	8305	GRENOBLE	909	8602	GRENOBLE/F/L	1127	8807	LONGMONT	1029	9012	DURANGO/F/ELITE	797	9217	TAMARAC	905
7205	GRENOBLE	909	7502	TAMARAC/F/L	1125	7703	LONGMONT	1029	7908	LONGMONT/F/L	1263	8109	ALPINE	638	8306	GRENOBLE/F/L	1127	8603	LONGMONT	1029	8808	LONGMONT/F/L	1263	9013	GRENOBLE	909	9218	TAMARAC/F/L	1125
7206	GRENOBLE/F/L	1127	7503	SUNDANCE	943	7704	LONGMONT/F/L	1263	8001	TAMARAC	905	8110	ALPINE/F	638	8307	LONGMONT	1029	8604	LONGMONT/F/L	1263	8901	CIMARRON	763	9014	GRENOBLE/F/L	1127	9219	SUNDANCE	943
7207	LONGMONT	1029	7504	SUNDANCE/F/L	1132	7705	TOPAS	1120	8002	TAMARAC/F/L	1125	8111	DURANGO	742	8308	LONGMONT/F/L	1263	8605	TOPAS/F	1120	8902	CIMARRON/F	763	9015	LONGMONT	1029	9220	SUNDANCE/F/L	1132
7208	LONGMONT/F/L	1263	7505	MONTROSE	920	7706	TOPAS/F	1120	8003	SUNDANCE	943	8112	DURANGO/F	742	8401	GRENOBLE	909	8606	TOPAS/F	1120	8903	DURANGO	742	9016	LONGMONT/F/L	1263				
7301	GRENOBLE	909	7506	MONTROSE	920	7707	CHALET/F	1302	8004	SUNDANCE/F/L	1132	8113	CIMARRON	763	8402	GRENOBLE/F/L	1127	8607	CHALET/F	1302	8904	DURANGO/F	742	9101	GRENOBLE	909				
7302	GRENOBLE/F/L	1127	7507	MONTROSE/F/L	1132	7708	CHALET/F/L	1496	8005	MONTROSE	920	8114	CIMARRON/F	763	8403	LONGMONT	1029	8608	CHALET/F/L	1496	8905	ALPINE	638	9102	GRENOBLE/F/L	1127				
7303	LONGMONT	1029	7508	MONTROSE	920	7709	ALPINE/ELITE	698	8006	MONTROSE	920	8115	DURANGO	742	8404	LONGMONT/F/L	1263	8609	ALPINE/ELITE	698	8906	ALPINE/F	638	9103	LONGMONT	1029				
7304	LONGMONT/F/L	1263	7509	MONTROSE	920	7710	ALPINE/F/ELITE	698	8007	MONTROSE/F/L	1132	8116	DURANGO/F	742	8405	GRENOBLE	909	8610	ALPINE/F/ELITE	698	8907	DURANGO	742	9104	LONGMONT/F/L	1263				
7305	TOPAS	1120	7510	MONTROSE/F/L	1132	7711	DURANGO/ELITE	797	8008	MONTROSE	920	8201	GRENOBLE	909	8406	GRENOBLE/F/L	1127	8611	DURANGO/ELITE	797	8908	DURANGO/F	742	9105	GRENOBLE	909				

* THIS SHEET HAS BEEN DRAWN USING COMPUTER AIDED DRAFTING/ DESIGN (CAD/D) AND COORDINATE GEOMETRY (COGO).

NEW JERSEY DEPARTMENT OF THE TREASURY
DIVISION OF TAXATION
PROPERTY ADMINISTRATION
APPROVED AS A TAX MAP PURSUANT TO THE AUTHORITY OF N.J.S.A. 54:1-15 & 54:50-1
FOR THE DIRECTOR, DIVISION OF TAXATION

James J. Coll C.T.A.
JAMES J. COLL CHIEF, LOCAL ASSESSMENT COMPLIANCE

Santo C. DiDonato C.T.A
SANTO C. DIDONATO, SUPERVISING FIELD REPRESENTATIVE

DATE: JUL 27 2005 SERIAL NO: 864

TAX MAP
TOWNSHIP OF PLAINSBORO

MIDDLESEX COUNTY — NEW JERSEY
SCALE: 1" = 50' — DATE: OCT. 2003

ROBERT R. HEGGAN

PROFESSIONAL LAND SURVEYOR
NEW JERSEY LICENSE NO. 17775

850 SO. WHITE HORSE PIKE
HAMMONTON, NEW JERSEY 08037
COA# 24GA27973300

REVISIONS		
DATE	BY	LIC.NO

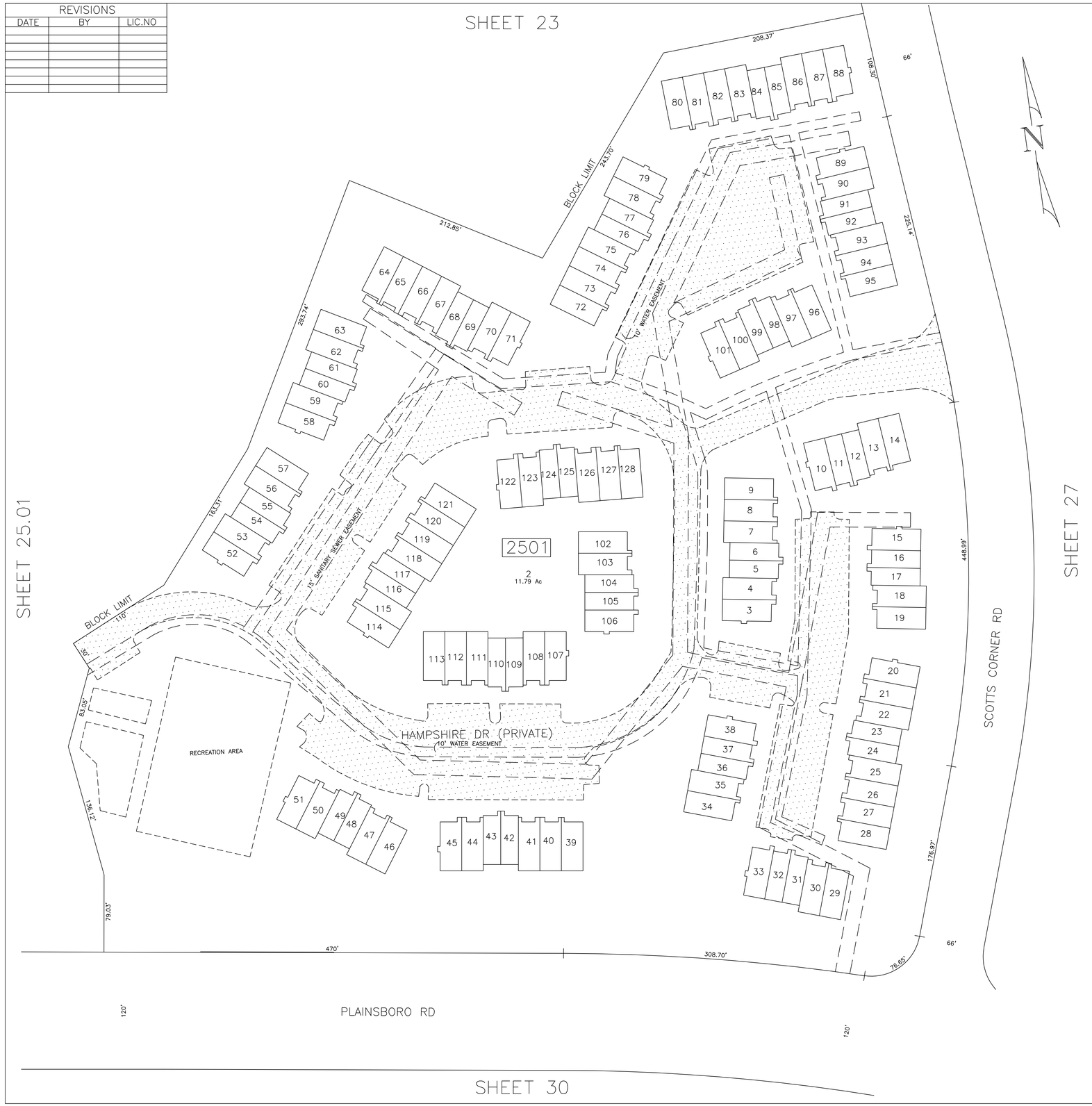

HAMPSHIRE TOWNHOMES AT PRINCTON MEADOWS				
BLOCK	LOT		ADDRESS	TYPE	SQ FT
2501	3	3	HAMPSHIRE DRIVE	ASHLEY/F/L	1750
2501	4	4	HAMPSHIRE DRIVE	CAMBRIDGE/F/L/3	1750
2501	5	5	HAMPSHIRE DRIVE	DANBURY/F/L	1450
2501	6	6	HAMPSHIRE DRIVE	DANBURY/F/L +	1450
2501	7	7	HAMPSHIRE DRIVE	CAMBRIDGE/F/L+2	1750
2501	8	8	HAMPSHIRE DRIVE	CAMBRIDGE/F/L/3	1750
2501	9	9	HAMPSHIRE DRIVE	BENNINGTON	1550
2501	10	10	HAMPSHIRE DRIVE	ASHLEY/F/L	1750
2501	11	11	HAMPSHIRE DRIVE	DANBURY/F/L +	1450
2501	12	12	HAMPSHIRE DRIVE	DANBURY/F/L +	1450
2501	13	13	HAMPSHIRE DRIVE	CAMBRIDGE/F/L/3	1750
2501	14	14	HAMPSHIRE DRIVE	BENNINGTON/F	1550
2501	15	15	HAMPSHIRE DRIVE	BENNINGTON/F/L	1750
2501	16	16	HAMPSHIRE DRIVE	CAMBRIDGE/F/L/3	1750
2501	17	17	HAMPSHIRE DRIVE	DANBURY/F/L	1450
2501	18	18	HAMPSHIRE DRIVE	DANBURY/F/L +	1450
2501	19	19	HAMPSHIRE DRIVE	ASHLEY/F/L	1750
2501	20	20	HAMPSHIRE DRIVE	ASHLEY/F/L	1750
2501	21	21	HAMPSHIRE DRIVE	CAMBRIDGE/F/L/3	1750
2501	22	22	HAMPSHIRE DRIVE	CAMBRIDGE/F/L/3	1750
2501	23	23	HAMPSHIRE DRIVE	DANBURY/F/L +	1450
2501	24	24	HAMPSHIRE DRIVE	DANBURY/F/L	1450
2501	25	25	HAMPSHIRE DRIVE	CAMBRIDGE/F/L/3	1750
2501	26	26	HAMPSHIRE DRIVE	CAMBRIDGE/F/L/3	1750
2501	27	27	HAMPSHIRE DRIVE	CAMBRIDGE/F/L/3	1750
2501	28	28	HAMPSHIRE DRIVE	BENNINGTON/L	1750
2501	29	29	HAMPSHIRE DRIVE	BENNINGTON/F/L	1750
2501	30	30	HAMPSHIRE DRIVE	CAMBRIDGE/F/L/3	1750
2501	31	31	HAMPSHIRE DRIVE	DANBURY/F/L +	1450
2501	32	32	HAMPSHIRE DRIVE	DANBURY/F/L +	1450
2501	33	33	HAMPSHIRE DRIVE	ASHLEY/F	1550
2501	34	34	HAMPSHIRE DRIVE	BENNINGTON/L	1750
2501	35	35	HAMPSHIRE DRIVE	CAMBRIDGE/F/3	1550
2501	36	36	HAMPSHIRE DRIVE	DANBURY/F/L +	1450
2501	37	37	HAMPSHIRE DRIVE	DANBURY/F/L +	1450
2501	38	38	HAMPSHIRE DRIVE	ASHLEY/F/L	1750
2501	39	39	HAMPSHIRE DRIVE	BENNINGTON/F/L	1750
2501	40	40	HAMPSHIRE DRIVE	CAMBRIDGE/F/L/3	1750
2501	41	41	HAMPSHIRE DRIVE	CAMBRIDGE/F/L/3	1750
2501	42	42	HAMPSHIRE DRIVE	DANBURY/L	1450
2501	43	43	HAMPSHIRE DRIVE	DANBURY/F/L +	1450
2501	44	44	HAMPSHIRE DRIVE	CAMBRIDGE/F/L/3	1750
2501	45	45	HAMPSHIRE DRIVE	ASHLEY/F/L	1750
2501	46	46	HAMPSHIRE DRIVE	BENNINGTON/F	1550
2501	47	47	HAMPSHIRE DRIVE	CAMBRIDGE/F/L/3	1750
2501	48	48	HAMPSHIRE DRIVE	DANBURY/L +	1450
2501	49	49	HAMPSHIRE DRIVE	DANBURY/F/L+	1450
2501	50	50	HAMPSHIRE DRIVE	CAMBRIDGE/F/L/3	1750
2501	51	51	HAMPSHIRE DRIVE	ASHLEY/F/L	1750
2501	52	52	HAMPSHIRE DRIVE	BENNINGTON/F/L	1750
2501	53	53	HAMPSHIRE DRIVE	CAMBRIDGE/F/L+2	1750
2501	54	54	HAMPSHIRE DRIVE	DANBURY/F/L +	1450
2501	55	55	HAMPSHIRE DRIVE	DANBURY/F/L +	1450
2501	56	56	HAMPSHIRE DRIVE	CAMBRIDGE/F/L/3	1750
2501	57	57	HAMPSHIRE DRIVE	ASHLEY/F/L	1750
2501	58	58	HAMPSHIRE DRIVE	ASHLEY/F/L	1750
2501	59	59	HAMPSHIRE DRIVE	CAMBRIDGE/F/L/3	1750
2501	60	60	HAMPSHIRE DRIVE	DANBURY/F/L+	1450
2501	61	61	HAMPSHIRE DRIVE	DANBURY/F/L+	1450
2501	62	62	HAMPSHIRE DRIVE	CAMBRIDGE/F/L/3	1750
2501	63	63	HAMPSHIRE DRIVE	BENNINGTON/F/L	1750
2501	64	64	HAMPSHIRE DRIVE	BENNINGTON/F	1550
2501	65	65	HAMPSHIRE DRIVE	CAMBRIDGE/F/L/3	1750
2501	66	66	HAMPSHIRE DRIVE	CAMBRIDGE/F/L/3	1750
2501	67	67	HAMPSHIRE DRIVE	CAMBRIDGE/F/L/3	1750
2501	68	68	HAMPSHIRE DRIVE	DANBURY/F/L	1450
2501	69	69	HAMPSHIRE DRIVE	DANBURY/F +	1250
2501	70	70	HAMPSHIRE DRIVE	CAMBRIDGE/F/L/3	1750
2501	71	71	HAMPSHIRE DRIVE	ASHLEY/F/L	1750
2501	72	72	HAMPSHIRE DRIVE	BENNINGTON/F	1550
2501	73	73	HAMPSHIRE DRIVE	CAMBRIDGE/F/L/3	1750
2501	74	74	HAMPSHIRE DRIVE	CAMBRIDGE/F/L/3	1750
2501	75	75	HAMPSHIRE DRIVE	CAMBRIDGE/F/3	1550
2501	76	76	HAMPSHIRE DRIVE	DANBURY/F	1250
2501	77	77	HAMPSHIRE DRIVE	DANBURY/F/L +	1450
2501	78	78	HAMPSHIRE DRIVE	CAMBRIDGE/F/L/3	1750
2501	79	79	HAMPSHIRE DRIVE	ASHLEY/F/L	1750
2501	80	80	HAMPSHIRE DRIVE	BENNINGTON/F/L	1750
2501	81	81	HAMPSHIRE DRIVE	CAMBRIDGE/F/L/3	1750
2501	82	82	HAMPSHIRE DRIVE	CAMBRIDGE/F/L/3	1750
2501	83	83	HAMPSHIRE DRIVE	CAMBRIDGE/F +/L	1750
2501	84	84	HAMPSHIRE DRIVE	DANBURY/F/L	1450
2501	85	85	HAMPSHIRE DRIVE	DANBURY/F/L +	1450
2501	86	86	HAMPSHIRE DRIVE	CAMBRIDGE/F/L/3	1750
2501	87	87	HAMPSHIRE DRIVE	CAMBRIDGE/F/L/3	1750
2501	88	88	HAMPSHIRE DRIVE	ASHLEY/F/L	1750
2501	89	89	HAMPSHIRE DRIVE	ASHLEY/F/L	1750
2501	90	90	HAMPSHIRE DRIVE	CAMBRIDGE/L/3	1750
2501	91	91	HAMPSHIRE DRIVE	DANBURY/F/L +	1450
2501	92	92	HAMPSHIRE DRIVE	DANBURY/F/L	1450
2501	93	93	HAMPSHIRE DRIVE	CAMBRIDGE/F/L/3	1750
2501	94	94	HAMPSHIRE DRIVE	CAMBRIDGE/F/L/3	1750
2501	95	95	HAMPSHIRE DRIVE	BENNINGTON/F	1550
2501	96	96	HAMPSHIRE DRIVE	ASHLEY/F/L	1750
2501	97	97	HAMPSHIRE DRIVE	CAMBRIDGE/L/3	1750
2501	98	98	HAMPSHIRE DRIVE	DANBURY/F/L +	1450
2501	99	99	HAMPSHIRE DRIVE	DANBURY/L +	1450
2501	100	100	HAMPSHIRE DRIVE	CAMBRIDGE/F/L/3	1750
2501	101	101	HAMPSHIRE DRIVE	BENNINGTON/F/L	1750
2501	102	102	HAMPSHIRE DRIVE	BENNINGTON/F/L	1750
2501	103	103	HAMPSHIRE DRIVE	ASHLEY/F/L	1750
2501	104	104	HAMPSHIRE DRIVE	DANBURY/F/L	1450
2501	105	105	HAMPSHIRE DRIVE	CAMBRIDGE/F/L+2	1750
2501	106	106	HAMPSHIRE DRIVE	DANBURY/F/L	1450
2501	107	107	HAMPSHIRE DRIVE	ASHLEY/F/L	1750
2501	108	108	HAMPSHIRE DRIVE	CAMBRIDGE/F/L/3	1750
2501	109	109	HAMPSHIRE DRIVE	DANBURY/F/L +	1450
2501	110	110	HAMPSHIRE DRIVE	DANBURY/F/L	1450
2501	111	111	HAMPSHIRE DRIVE	CAMBRIDGE/F/L/3	1750
2501	112	112	HAMPSHIRE DRIVE	CAMBRIDGE/F/L/3	1750
2501	113	113	HAMPSHIRE DRIVE	BENNINGTON/F/L	1750
2501	114	114	HAMPSHIRE DRIVE	BENNINGTON/F/L	1750
2501	115	115	HAMPSHIRE DRIVE	CAMBRIDGE/F/L/3	1750
2501	116	116	HAMPSHIRE DRIVE	CAMBRIDGE/F/L/3	1750
2501	117	117	HAMPSHIRE DRIVE	CAMBRIDGE/F/L/3	1750
2501	118	118	HAMPSHIRE DRIVE	DANBURY/F/L	1450
2501	119	119	HAMPSHIRE DRIVE	DANBURY/F/L +	1450
2501	120	120	HAMPSHIRE DRIVE	CAMBRIDGE/F/L/3	1750
2501	121	121	HAMPSHIRE DRIVE	ASHLEY/F/L	1750
2501	122	122	HAMPSHIRE DRIVE	ASHLEY/F/L	1750
2501	123	123	HAMPSHIRE DRIVE	CAMBRIDGE/F/L/3	1750
2501	124	124	HAMPSHIRE DRIVE	DANBURY/F/L +	1450
2501	125	125	HAMPSHIRE DRIVE	DANBURY/F/L	1450
2501	126	126	HAMPSHIRE DRIVE	CAMBRIDGE/F/3	1550
2501	127	127	HAMPSHIRE DRIVE	CAMBRIDGE/L/3	1750
2501	128	128	HAMPSHIRE DRIVE	BENNINGTON/F/L	1750

* THIS SHEET HAS BEEN DRAWN USING COMPUTER AIDED DRAFTING/ DESIGN (CAD/D) AND COORDINATE GEOMETRY (COGO).

NEW JERSEY DEPARTMENT OF THE TREASURY
DIVISION OF TAXATION
PROPERTY ADMINISTRATION
APPROVED AS A TAX MAP PURSUANT TO THE AUTHORITY OF
N.J.S.A. 54:1-15.6-54:59-1
FOR THE DIRECTOR, DIVISION OF TAXATION
James J. Coll C.T.A.
JAMES J. COLL, CHIEF, LOCAL ASSESSMENT COMPLIANCE
Santo C. DiDonato C.T.A.
SANTO C. DIDONATO, SUPERVISING FIELD REPRESENTATIVE
DATE: JUL 27 2005 SERIAL NO: 864

TAX MAP
TOWNSHIP OF PLAINSBORO

MIDDLESEX COUNTY — NEW JERSEY
SCALE: 1" = 50' — DATE: OCT. 2003

ROBERT R. HEGGAN

PROFESSIONAL LAND SURVEYOR
NEW JERSEY LICENSE NO. 17775

850 SO. WHITE HORSE PIKE
HAMMONTON, NEW JERSEY 08037
COA# 24GA27973300

REVISIONS		
DATE	BY	LIC.NO
12/2006	M.J.McGURL	38338

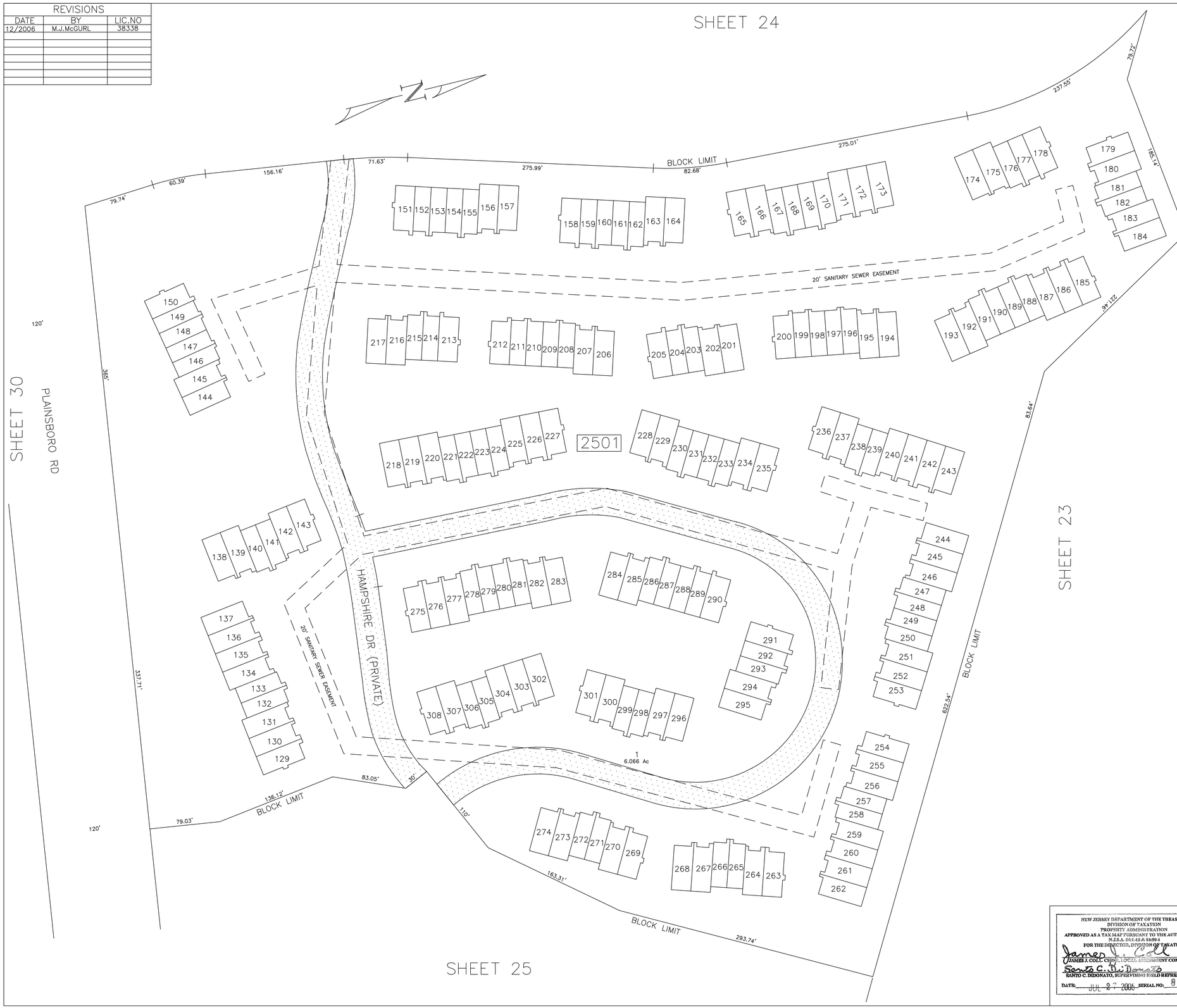

HAMPSHIRE TOWNHOMES AT PRINCTON MEADOWS									
BLOCK	LOT	ADDRESS		TYPE	SQ FT	BLOCK	LOT	ADDRESS		TYPE	SQ FT
2501	129	129	HAMPSHIRE DRIVE	ASHLEY/F/L	1750	2501	219	219	HAMPSHIRE DRIVE	CAMBRIDGE/F/L/3	1750
2501	130	130	HAMPSHIRE DRIVE	CAMBRIDGE/F +/3	1550	2501	220	220	HAMPSHIRE DRIVE	CAMBRIDGE/F/L/3	1750
2501	131	131	HAMPSHIRE DRIVE	CAMBRIDGE/F/L/3	1750	2501	221	221	HAMPSHIRE DRIVE	DANBURY/F/L	1450
2501	132	132	HAMPSHIRE DRIVE	DANBURY/F/L +	1450	2501	222	222	HAMPSHIRE DRIVE	DANBURY/F/L	1450
2501	133	133	HAMPSHIRE DRIVE	DANBURY/F/L +	1450	2501	223	223	HAMPSHIRE DRIVE	DANBURY/F/L +	1450
2501	134	134	HAMPSHIRE DRIVE	CAMBRIDGE/F/L/3	1750	2501	224	224	HAMPSHIRE DRIVE	DANBURY/F/L	1450
2501	135	135	HAMPSHIRE DRIVE	CAMBRIDGE/F/L/3	1750	2501	225	225	HAMPSHIRE DRIVE	CAMBRIDGE/F/L/3	1750
2501	136	136	HAMPSHIRE DRIVE	CAMBRIDGE/F/L/3	1750	2501	226	226	HAMPSHIRE DRIVE	CAMBRIDGE/F/3	1550
2501	137	137	HAMPSHIRE DRIVE	BENNINGTON/F/L	1750	2501	227	227	HAMPSHIRE DRIVE	ASHLEY/F/L	1750
2501	138	138	HAMPSHIRE DRIVE	BENNINGTON/F/L	1750	2501	228	228	HAMPSHIRE DRIVE	BENNINGTON/F/L	1750
2501	139	139	HAMPSHIRE DRIVE	CAMBRIDGE/F/L/3	1750	2501	229	229	HAMPSHIRE DRIVE	CAMBRIDGE/F/L/3	1750
2501	140	140	HAMPSHIRE DRIVE	DANBURY/F/L	1450	2501	230	230	HAMPSHIRE DRIVE	DANBURY/F/L +	1450
2501	141	141	HAMPSHIRE DRIVE	DANBURY/F +	1250	2501	231	231	HAMPSHIRE DRIVE	DANBURY/F/L	1450
2501	142	142	HAMPSHIRE DRIVE	CAMBRIDGE/F/L/3	1750	2501	232	232	HAMPSHIRE DRIVE	DANBURY/F/L +	1450
2501	143	143	HAMPSHIRE DRIVE	ASHLEY/F	1550	2501	233	233	HAMPSHIRE DRIVE	DANBURY/F/L +	1450
2501	144	144	HAMPSHIRE DRIVE	BENNINGTON/F/L	1750	2501	234	234	HAMPSHIRE DRIVE	CAMBRIDGE/F/L/3	1750
2501	145	145	HAMPSHIRE DRIVE	CAMBRIDGE/F/L/3	1750	2501	235	235	HAMPSHIRE DRIVE	ASHLEY/F/L	1750
2501	146	146	HAMPSHIRE DRIVE	DANBURY/F/L +	1450	2501	236	236	HAMPSHIRE DRIVE	ASHLEY/F/L	1750
2501	147	147	HAMPSHIRE DRIVE	DANBURY/F/L +	1450	2501	237	237	HAMPSHIRE DRIVE	CAMBRIDGE/F/L/3	1750
2501	148	148	HAMPSHIRE DRIVE	DANBURY/F/L	1450	2501	238	238	HAMPSHIRE DRIVE	DANBURY/F/L	1450
2501	149	149	HAMPSHIRE DRIVE	DANBURY/F/L+	1450	2501	239	239	HAMPSHIRE DRIVE	DANBURY/F/L +	1450
2501	150	150	HAMPSHIRE DRIVE	ASHLEY/F/L	1750	2501	240	240	HAMPSHIRE DRIVE	CAMBRIDGE/F/3	1550
2501	151	151	HAMPSHIRE DRIVE	ASHLEY/F/L	1750	2501	241	241	HAMPSHIRE DRIVE	CAMBRIDGE/F/L/3	1750
2501	152	152	HAMPSHIRE DRIVE	DANBURY/F/L +	1450	2501	242	242	HAMPSHIRE DRIVE	CAMBRIDGE/F/L/3	1750
2501	153	153	HAMPSHIRE DRIVE	DANBURY/F/L +	1450	2501	243	243	HAMPSHIRE DRIVE	BENNINGTON/F/L	1750
2501	154	154	HAMPSHIRE DRIVE	DANBURY/F/L	1450	2501	244	244	HAMPSHIRE DRIVE	BENNINGTON/F/L	1750
2501	155	155	HAMPSHIRE DRIVE	DANBURY/F/L+	1450	2501	245	245	HAMPSHIRE DRIVE	CAMBRIDGE/F/L/2	1750
2501	156	156	HAMPSHIRE DRIVE	CAMBRIDGE/F/L/3	1750	2501	246	246	HAMPSHIRE DRIVE	CAMBRIDGE/L/3	1750
2501	157	157	HAMPSHIRE DRIVE	BENNINGTON/F	1550	2501	247	247	HAMPSHIRE DRIVE	DANBURY/F/L	1450
2501	158	158	HAMPSHIRE DRIVE	BENNINGTON/F/L	1750	2501	248	248	HAMPSHIRE DRIVE	DANBURY/F/L +	1450
2501	159	159	HAMPSHIRE DRIVE	DANBURY/F/L +	1450	2501	249	249	HAMPSHIRE DRIVE	DANBURY/F/L	1450
2501	160	160	HAMPSHIRE DRIVE	DANBURY/F/L	1450	2501	250	250	HAMPSHIRE DRIVE	DANBURY/F/L +	1450
2501	161	161	HAMPSHIRE DRIVE	DANBURY/F/L +	1450	2501	251	251	HAMPSHIRE DRIVE	CAMBRIDGE/3	1550
2501	162	162	HAMPSHIRE DRIVE	DANBURY/F +	1250	2501	252	252	HAMPSHIRE DRIVE	CAMBRIDGE/F/L+2	1750
2501	163	163	HAMPSHIRE DRIVE	CAMBRIDGE/F/L/3	1750	2501	253	253	HAMPSHIRE DRIVE	ASHLEY/F/L	1750
2501	164	164	HAMPSHIRE DRIVE	BENNINGTON/F/L	1750	2501	254	254	HAMPSHIRE DRIVE	ASHLEY/F/L	1750
2501	165	165	HAMPSHIRE DRIVE	BENNINGTON/F/L	1750	2501	255	255	HAMPSHIRE DRIVE	CAMBRIDGE/F/L+2	1750
2501	166	166	HAMPSHIRE DRIVE	CAMBRIDGE/F/L/3	1750	2501	256	256	HAMPSHIRE DRIVE	CAMBRIDGE/F/L/3	1750
2501	167	167	HAMPSHIRE DRIVE	DANBURY/F/L	1450	2501	257	257	HAMPSHIRE DRIVE	DANBURY/F +	1250
2501	168	168	HAMPSHIRE DRIVE	DANBURY/F/L +	1450	2501	258	258	HAMPSHIRE DRIVE	DANBURY +	1450
2501	169	169	HAMPSHIRE DRIVE	DANBURY/F/L	1450	2501	259	259	HAMPSHIRE DRIVE	CAMBRIDGE/F/L/3	1750
2501	170	170	HAMPSHIRE DRIVE	DANBURY/F/L +	1450	2501	260	260	HAMPSHIRE DRIVE	CAMBRIDGE/F/L	1750
2501	171	171	HAMPSHIRE DRIVE	CAMBRIDGE/F/3	1550	2501	261	261	HAMPSHIRE DRIVE	CAMBRIDGE/F/L+2	1750
2501	172	172	HAMPSHIRE DRIVE	CAMBRIDGE/F/L+2	1750	2501	262	262	HAMPSHIRE DRIVE	BENNINGTON/F/L	1750
2501	173	173	HAMPSHIRE DRIVE	ASHLEY/F/L	1750	2501	263	263	HAMPSHIRE DRIVE	ASHLEY/F/L	1750
2501	174	174	HAMPSHIRE DRIVE	BENNINGTON/F/L	1750	2501	264	264	HAMPSHIRE DRIVE	CAMBRIDGE/F/L/3	1750
2501	175	175	HAMPSHIRE DRIVE	CAMBRIDGE/F/L/3	1750	2501	265	265	HAMPSHIRE DRIVE	DANBURY/F/L +	1450
2501	176	176	HAMPSHIRE DRIVE	DANBURY/F/L +	1450	2501	266	266	HAMPSHIRE DRIVE	DANBURY/F/L	1450
2501	177	177	HAMPSHIRE DRIVE	DANBURY/F/L	1450	2501	267	267	HAMPSHIRE DRIVE	CAMBRIDGE/F/L/3	1750
2501	178	178	HAMPSHIRE DRIVE	ASHLEY/F/L	1750	2501	268	268	HAMPSHIRE DRIVE	BENNINGTON/F/L	1750
2501	179	179	HAMPSHIRE DRIVE	ASHLEY/F/L	1750	2501	269	269	HAMPSHIRE DRIVE	ASHLEY/F/L	1750
2501	180	180	HAMPSHIRE DRIVE	CAMBRIDGE/F/L/3	1750	2501	270	270	HAMPSHIRE DRIVE	CAMBRIDGE/F/L/3	1750
2501	181	181	HAMPSHIRE DRIVE	DANBURY/F	1250	2501	271	271	HAMPSHIRE DRIVE	DANBURY/F/L +	1450
2501	182	182	HAMPSHIRE DRIVE	DANBURY/F/L +	1450	2501	272	272	HAMPSHIRE DRIVE	DANBURY/F	1250
2501	183	183	HAMPSHIRE DRIVE	CAMBRIDGE/F/L/3	1750	2501	273	273	HAMPSHIRE DRIVE	CAMBRIDGE/F/L/3	1750
2501	184	184	HAMPSHIRE DRIVE	BENNINGTON/F/L	1750	2501	274	274	HAMPSHIRE DRIVE	BENNINGTON/F	1550
2501	185	185	HAMPSHIRE DRIVE	ASHLEY/F/L	1750	2501	275	275	HAMPSHIRE DRIVE	ASHLEY/F/L	1750
2501	186	186	HAMPSHIRE DRIVE	CAMBRIDGE/F/L+2	1750	2501	276	276	HAMPSHIRE DRIVE	CAMBRIDGE/F/L+2	1750
2501	187	187	HAMPSHIRE DRIVE	CAMBRIDGE/F/L/3	1750	2501	277	277	HAMPSHIRE DRIVE	CAMBRIDGE/F/3	1550
2501	188	188	HAMPSHIRE DRIVE	DANBURY/F/L	1450	2501	278	278	HAMPSHIRE DRIVE	DANBURY/F/L/+	1450
2501	189	189	HAMPSHIRE DRIVE	DANBURY/F/L +	1450	2501	279	279	HAMPSHIRE DRIVE	DANBURY/F/L+	1450
2501	190	190	HAMPSHIRE DRIVE	DANBURY/F/L+	1450	2501	280	280	HAMPSHIRE DRIVE	DANBURY/F/L	1450
2501	191	191	HAMPSHIRE DRIVE	DANBURY/F/L	1450	2501	281	281	HAMPSHIRE DRIVE	DANBURY/F/L +	1450
2501	192	192	HAMPSHIRE DRIVE	CAMBRIDGE/F/L/3	1750	2501	282	282	HAMPSHIRE DRIVE	CAMBRIDGE/F/L/3	1750
2501	193	193	HAMPSHIRE DRIVE	BENNINGTON/F/L	1750	2501	283	283	HAMPSHIRE DRIVE	BENNINGTON/F/L	1750
2501	194	194	HAMPSHIRE DRIVE	BENNINGTON/F/L	1750	2501	284	284	HAMPSHIRE DRIVE	BENNINGTON/F/L	1750
2501	195	195	HAMPSHIRE DRIVE	CAMBRIDGE/F/L/3	1750	2501	285	285	HAMPSHIRE DRIVE	CAMBRIDGE/F/L/3	1750
2501	196	196	HAMPSHIRE DRIVE	DANBURY/F/L	1450	2501	286	286	HAMPSHIRE DRIVE	DANBURY/F/L +	1450
2501	197	197	HAMPSHIRE DRIVE	DANBURY/F/L +	1450	2501	287	287	HAMPSHIRE DRIVE	DANBURY/F/L	1450
2501	198	198	HAMPSHIRE DRIVE	DANBURY/F/L +	1450	2501	288	288	HAMPSHIRE DRIVE	DANBURY/F/L +	1450
2501	199	199	HAMPSHIRE DRIVE	DANBURY/F/L	1450	2501	289	289	HAMPSHIRE DRIVE	DANBURY/F/L	1450
2501	200	200	HAMPSHIRE DRIVE	ASHLEY/F	1550	2501	290	290	HAMPSHIRE DRIVE	ASHLEY/F/L	1750
2501	201	201	HAMPSHIRE DRIVE	BENNINGTON/F/L	1750	2501	291	291	HAMPSHIRE DRIVE	ASHLEY/F/L	1750
2501	202	202	HAMPSHIRE DRIVE	CAMBRIDGE/F/3	1550	2501	292	292	HAMPSHIRE DRIVE	DANBURY/F	1250
2501	203	203	HAMPSHIRE DRIVE	DANBURY/F/L +	1450	2501	293	293	HAMPSHIRE DRIVE	DANBURY/F/L/ +	1450
2501	204	204	HAMPSHIRE DRIVE	DANBURY/F/L +	1450	2501	294	294	HAMPSHIRE DRIVE	CAMBRIDGE/F/L/3	1750
2501	205	205	HAMPSHIRE DRIVE	ASHLEY/F	1550	2501	295	295	HAMPSHIRE DRIVE	BENNINGTON/F/L	1750
2501	206	206	HAMPSHIRE DRIVE	BENNINGTON/F/L	1750	2501	296	296	HAMPSHIRE DRIVE	BENNINGTON/F/L	1750
2501	207	207	HAMPSHIRE DRIVE	CAMBRIDGE/F/L/3	1750	2501	297	297	HAMPSHIRE DRIVE	CAMBRIDGE/F/L+2	1750
2501	208	208	HAMPSHIRE DRIVE	DANBURY/F/L	1450	2501	298	298	HAMPSHIRE DRIVE	DANBURY/F/L +	1450
2501	209	209	HAMPSHIRE DRIVE	DANBURY/F/L +	1450	2501	299	299	HAMPSHIRE DRIVE	DANBURY/F/L +	1450
2501	210	210	HAMPSHIRE DRIVE	DANBURY/F/L/+	1450	2501	300	300	HAMPSHIRE DRIVE	CAMBRIDGE/F/L/3	1750
2501	211	211	HAMPSHIRE DRIVE	DANBURY/F/L +	1450	2501	301	301	HAMPSHIRE DRIVE	ASHLEY/F/L	1750
2501	212	212	HAMPSHIRE DRIVE	ASHLEY/F/L	1750	2501	302	302	HAMPSHIRE DRIVE	BENNINGTON/F	1550
2501	213	213	HAMPSHIRE DRIVE	ASHLEY/F/L	1750	2501	303	303	HAMPSHIRE DRIVE	CAMBRIDGE/F/L/3	1750
2501	214	214	HAMPSHIRE DRIVE	DANBURY/F/L +	1450	2501	304	304	HAMPSHIRE DRIVE	CAMBRIDGE/F/L/3	1750
2501	215	215	HAMPSHIRE DRIVE	DANBURY/F/L+	1450	2501	305	305	HAMPSHIRE DRIVE	DANBURY/F/L +	1450
2501	216	216	HAMPSHIRE DRIVE	CAMBRIDGE/F/L/3	1750	2501	306	306	HAMPSHIRE DRIVE	DANBURY/F/L	1450
2501	217	217	HAMPSHIRE DRIVE	BENNINGTON/F/L	1750	2501	307	307	HAMPSHIRE DRIVE	CAMBRIDGE/F/L/3	1750
2501	218	218	HAMPSHIRE DRIVE	BENNINGTON/F/L	1750	2501	308	308	HAMPSHIRE DRIVE	ASHLEY/F/L	1750

* THIS SHEET HAS BEEN DRAWN USING COMPUTER AIDED DRAFTING/ DESIGN (CAD/D) AND COORDINATE GEOMETRY (COGO).

NEW JERSEY DEPARTMENT OF THE TREASURY
DIVISION OF TAXATION
PROPERTY ADMINISTRATION
APPROVED AS A TAX MAP PURSUANT TO THE AUTHORITY OF
N.J.S.A. 54:1-15 & 54:50-1
FOR THE DIRECTOR, DIVISION OF TAXATION
James J. Coll C.T.A.
JAMES J. COLL, CHIEF, LOCAL ASSESSMENT COMPLIANCE
Santo C. DiDonato C.T.A
SANTO C. DIDONATO, SUPERVISING FIELD REPRESENTATIVE
DATE: JUL 27 2005 SERIAL NO: 864

TAX MAP
TOWNSHIP OF PLAINSBORO

MIDDLESEX COUNTY — NEW JERSEY
SCALE: 1" = 50' — DATE: OCT. 2003

ROBERT R. HEGGAN

PROFESSIONAL LAND SURVEYOR
NEW JERSEY LICENSE NO. 17775

850 SO. WHITE HORSE PIKE
HAMMONTON, NEW JERSEY 08037
COA# 24GA27973300

REVISIONS		
DATE	BY	LIC.NO

* WORD "TOTAL" INDICATES TOTAL AREA OF CONDOMINIUM DEVELOPMENT, WORK "C.E." INDICATES AREAS OUTSIDE OF CONDOMINIUM UNITS, SUCH AS PARKING AREA, DRIVEWAYS, ETC., COMMON ELEMENTS WITHOUT AREA UNDER STRUCTURES OF UNIT HOLDERS.

* THIS SHEET HAS BEEN DRAWN USING COMPUTER AIDED DRAFTING/ DESIGN (CAD/D) AND COORDINATE GEOMETRY (COGO).

NEW JERSEY DEPARTMENT OF THE TREASURY
DIVISION OF TAXATION
PROPERTY ADMINISTRATION
APPROVED AS A TAX MAP PURSUANT TO THE AUTHORITY OF N.J.S.A. 54:1-35 & 54:50-1
FOR THE DIRECTOR, DIVISION OF TAXATION

James J. Coll C.T.A.
JAMES J. COLL, CHIEF, LOCAL ASSESSMENT COMPLIANCE

Santo C. DiDonato C.T.A.
SANTO C. DIDONATO, SUPERVISING FIELD REPRESENTATIVE

DATE: JUL 27 2006 SERIAL NO: 864

TAX MAP
TOWNSHIP OF PLAINSBORO

MIDDLESEX COUNTY — NEW JERSEY
SCALE: 1" = 100' — DATE: OCT. 2003

ROBERT R. HEGGAN
PROFESSIONAL LAND SURVEYOR
NEW JERSEY LICENSE NO. 17775

850 SO. WHITE HORSE PIKE
HAMMONTON, NEW JERSEY 08037
COA# 24GA27973300

REVISIONS		
DATE	BY	LIC.NO
12/2006	M.J.McGURL	38338
2/2012	M.J.McGURL	38338

ASPEN CONDOMINIUMS							
BlockNo	Lot	UNIT TYPE	SQFT	BlockNo	Lot	UNIT TYPE	SQFT
2702	1201	TAMARAC/F	905	2702	1713	MONTROSE/F/L	1132
2702	1202	TAMARAC/F/L	1125	2702	1714	MONTROSE	920
2702	1203	SUNDANCE/F	942	2702	1715	MONTROSE	920
2702	1204	SUNDANCE/F/L	1132	2702	1716	MONTROSE/F/L	1132
2702	1205	MONTROSE	920	2702	1717	TAMARAC	905
2702	1206	MONTROSE	920	2702	1718	TAMARAC/F/L	1125
2702	1207	MONTROSE/F/L	1132	2702	1719	SUNDANCE	942
2702	1208	MONTROSE/F	920	2702	1720	SUNDANCE/F/L	1132
2702	1209	MONTROSE	920	2702	1801	GRENOBLE	909
2702	1210	MONTROSE/F/L	1132	2702	1802	GRENOBLE/F/L	1127
2702	1211	MONTROSE/F	920	2702	1803	LONGMONT	1029
2702	1212	MONTROSE	920	2702	1804	LONGMONT/F/L	1263
2702	1213	MONTROSE/F/L	1132	2702	1805	GRENOBLE	909
2702	1214	MONTROSE	920	2702	1806	GRENOBLE/F/L	1127
2702	1215	MONTROSE/F	920	2702	1807	LONGMONT	1029
2702	1216	MONTROSE/F/L	1132	2702	1808	LONGMONT/F/L	1263
2702	1217	TAMARAC	905	2702	1809	GRENOBLE	909
2702	1218	TAMARAC/F/L	1125	2702	1810	GRENOBLE/F/L	1127
2702	1219	SUNDANCE	942	2702	1811	LONGMONT/F	1029
2702	1220	SUNDANCE/F/L	1132	2702	1812	LONGMONT/F/L	1263
2702	1301	GRENOBLE	909	2702	1813	GRENOBLE	909
2702	1302	GRENOBLE/F/L	1127	2702	1814	GRENOBLE/F/L	1127
2702	1303	LONGMONT/F	1029	2702	1815	LONGMONT	1029
2702	1304	LONGMONT/F/L	1263	2702	1816	LONGMONT/F/L	1263
2702	1305	GRENOBLE/F	909	2702	1901	TAMARAC	905
2702	1306	GRENOBLE/F/L	1127	2702	1902	TAMARAC/F/L	1125
2702	1307	LONGMONT/F	1029	2702	1903	SUNDANCE	942
2702	1308	LONGMONT/F/L	1263	2702	1904	SUNDANCE/F/L	1132
2702	1309	GRENOBLE/F	909	2702	1905	MONTROSE	920
2702	1310	GRENOBLE/F/L	1127	2702	1906	MONTROSE	920
2702	1311	LONGMONT/F	1029	2702	1907	MONTROSE/F/L	1132
2702	1312	LONGMONT/F/L	1263	2702	1908	MONTROSE	920
2702	1313	GRENOBLE/F	909	2702	1909	MONTROSE/F	920
2702	1314	GRENOBLE/F/L	1127	2702	1910	MONTROSE/F/L	1132
2702	1315	LONGMONT/F	1029	2702	1911	MONTROSE	920
2702	1316	LONGMONT/F/L	1263	2702	1912	MONTROSE	920
2702	1401	GRENOBLE/F	909	2702	1913	MONTROSE/F/L	1132
2702	1402	GRENOBLE/F/L	1127	2702	1914	MONTROSE	920
2702	1403	LONGMONT/F	1029	2702	1915	MONTROSE	920
2702	1404	LONGMONT/F/L	1263	2702	1916	MONTROSE/F/L	1132
2702	1405	GRENOBLE/F	909	2702	1917	TAMARAC	905
2702	1406	GRENOBLE/F/L	1127	2702	1918	TAMARAC/F/L	1125
2702	1407	LONGMONT/F	1029	2702	1919	SUNDANCE	942
2702	1408	LONGMONT/F/L	1263	2702	1920	SUNDANCE/F/L	1132
2702	1501	GRENOBLE/F	909	2702	2001	GRENOBLE	909
2702	1502	GRENOBLE/F/L	1127	2702	2002	GRENOBLE/F/L	1127
2702	1503	LONGMONT	1029	2702	2003	LONGMONT/F	1029
2702	1504	LONGMONT/F/L	1263	2702	2004	LONGMONT/F/L	1263
2702	1505	GRENOBLE	909	2702	2005	GRENOBLE	909
2702	1506	GRENOBLE/F/L	1127	2702	2006	GRENOBLE/F/L	1127
2702	1507	LONGMONT/F	1029	2702	2007	LONGMONT	1029
2702	1508	LONGMONT/F/L	1263	2702	2008	LONGMONT/F/L	1263
2702	1601	TAMARAC	905	2702	2009	GRENOBLE	909
2702	1602	TAMARAC/F/L	1125	2702	2010	GRENOBLE/F/L	1127
2702	1603	SUNDANCE	942	2702	2011	LONGMONT/F	1029
2702	1604	SUNDANCE/F/L	1132	2702	2012	LONGMONT/F/L	1263
2702	1605	MONTROSE	920	2702	2013	GRENOBLE	909
2702	1606	MONTROSE	920	2702	2014	GRENOBLE/F/L	1127
2702	1607	MONTROSE/F/L	1132	2702	2015	LONGMONT	1029
2702	1608	MONTROSE	920	2702	2016	LONGMONT/F/L	1263
2702	1609	MONTROSE	920	2702	2101	C/MARRON/F	763
2702	1610	MONTROSE/F/L	1132	2702	2102	C/MARRON/F	763
2702	1611	MONTROSE/F	920	2702	2103	DURANGO/F	742
2702	1612	MONTROSE	920	2702	2104	DURANGO/F	742
2702	1613	MONTROSE/F/L	1132	2702	2105	ALPINE/F	638
2702	1614	MONTROSE/F	920	2702	2106	ALPINE/F	638
2702	1615	MONTROSE	920	2702	2107	DURANGO/F	742
2702	1616	MONTROSE/F/L	1132	2702	2108	DURANGO/F	742
2702	1617	TAMARAC	905	2702	2109	ALPINE/F	638
2702	1618	TAMARAC/F/L	1125	2702	2110	ALPINE/F	638
2702	1619	SUNDANCE	942	2702	2111	DURANGO	742
2702	1620	SUNDANCE/F/L	1132	2702	2112	DURANGO/F	742
2702	1701	TAMARAC	905	2702	2113	C/MARRON/F	763
2702	1702	TAMARAC/F/L	1125	2702	2114	C/MARRON/F	763
2702	1703	SUNDANCE	942	2702	2115	DURANGO/F	742
2702	1704	SUNDANCE/F/L	1132	2702	2116	DURANGO/F	742
2702	1705	MONTROSE	920	2702	2201	GRENOBLE	909
2702	1706	MONTROSE/F	920	2702	2202	GRENOBLE/F/L	1127
2702	1707	MONTROSE/F/L	1132	2702	2203	LONGMONT/F	1029
2702	1708	MONTROSE	920	2702	2204	LONGMONT/F/L	1263
2702	1709	MONTROSE/F	920	2702	2205	GRENOBLE	909
2702	1710	MONTROSE/F/L	1132	2702	2206	GRENOBLE/F/L	1127
2702	1711	MONTROSE	920	2702	2207	LONGMONT	1029
2702	1712	MONTROSE	920	2702	2208	LONGMONT/F/L	1263

* THIS SHEET HAS BEEN DRAWN USING COMPUTER AIDED DRAFTING/ DESIGN (CAD/D) AND COORDINATE GEOMETRY (COGO).

*
WORD "TOTAL" INDICATES TOTAL AREA OF CONDOMINIUM DEVELOPMENT, WORK "C.E." INDICATES AREAS OUTSIDE OF CONDOMINIUM UNITS, SUCH AS PARKING AREA, DRIVEWAYS, ETC., COMMON ELEMENTS WITHOUT AREA UNDER STRUCTURES OF UNIT HOLDERS.

SHEET 27.02

NEW JERSEY DEPARTMENT OF THE TREASURY
DIVISION OF TAXATION
PROPERTY ADMINISTRATION
APPROVED AS A TAX MAP PURSUANT TO THE AUTHORITY OF N.J.S.A. 54:1-15 & 54:50-1
FOR THE DIRECTOR, DIVISION OF TAXATION
James J. Coll C.T.A.
JAMES J. COLL, CHIEF LOCAL ASSESSMENT COMPLIANCE
Santo C. DiDonato C.T.A.
SANTO C. DIDONATO, SUPERVISING FIELD REPRESENTATIVE
DATE: JUL 27 2006 SERIAL NO: 864

TAX MAP
TOWNSHIP OF PLAINSBORO

MIDDLESEX COUNTY — NEW JERSEY
SCALE: 1" = 50' — DATE: OCT. 2003

ROBERT R. HEGGAN
PROFESSIONAL LAND SURVEYOR
NEW JERSEY LICENSE NO. 17775
850 SO. WHITE HORSE PIKE
HAMMONTON, NEW JERSEY 08037
COA# 24GA27973300

ASPEN CONDOMINIUMS

BLOCK	LOT	UNIT TYPE	SQ FT	BLOCK	LOT	UNIT TYPE	SQ FT
2702	0101	GRENOBLE	909	2702	0801	CIMARRON/F	763
2702	0102	GRENOBLE/F/L	1127	2702	0802	CIMARRON/F	763
2702	0103	LONGMONT	1029	2702	0803	DURANGO/F	742
2702	0104	LONGMONT/F/L	1263	2702	0804	DURANGO/F	742
2702	0105	GRENOBLE/F	909	2702	0805	ALPINE/F	638
2702	0106	GRENOBLE/F/L	1127	2702	0806	ALPINE/F	638
2702	0107	LONGMONT	1029	2702	0807	DURANGO/F	742
2702	0108	LONGMONT/F/L	1263	2702	0808	DURANGO/F	742
2702	0201	GRENOBLE	909	2702	0809	ALPINE/F	638
2702	0202	GRENOBLE/F/L	1127	2702	0810	ALPINE/F	638
2702	0203	LONGMONT/F	1029	2702	0811	DURANGO/F	742
2702	0204	LONGMONT/F/L	1263	2702	0812	DURANGO/F	742
2702	0205	GRENOBLE	909	2702	0813	CIMARRON/F	763
2702	0206	GRENOBLE/F/L	1127	2702	0814	CIMARRON/F	763
2702	0207	LONGMONT	1029	2702	0815	DURANGO/F	742
2702	0208	LONGMONT/F/L	1263	2702	0816	DURANGO/F	742
2702	0209	GRENOBLE	909	2702	0901	GRENOBLE	909
2702	0210	GRENOBLE/F/L	1127	2702	0902	GRENOBLE/F/L	1127
2702	0211	LONGMONT	1029	2702	0903	LONGMONT	1029
2702	0212	LONGMONT/F/L	1263	2702	0904	LONGMONT/F/L	1263
2702	0213	GRENOBLE	909	2702	0905	GRENOBLE/F	909
2702	0214	GRENOBLE/F/L	1127	2702	0906	GRENOBLE/F/L	1127
2702	0215	LONGMONT	1029	2702	0907	LONGMONT/F	1029
2702	0216	LONGMONT/F/L	1263	2702	0908	LONGMONT/F/L	1263
2702	0301	CIMARRON	763	2702	0909	GRENOBLE/F	909
2702	0302	CIMARRON/F	763	2702	0910	GRENOBLE/F/L	1127
2702	0303	DURANGO/F	742	2702	0911	LONGMONT/F	1029
2702	0304	DURANGO/F	742	2702	0912	LONGMONT/F/L	1263
2702	0305	ALPINE/F	638	2702	0913	GRENOBLE	909
2702	0306	ALPINE/F	638	2702	0914	GRENOBLE/F/L	1127
2702	0307	DURANGO	742	2702	0915	LONGMONT/F	1029
2702	0308	DURANGO/F	742	2702	0916	LONGMONT/F/L	1263
2702	0309	ALPINE/F	638	2702	1001	TAMARAC/F	905
2702	0310	ALPINE/F	638	2702	1002	TAMARAC/F/L	1125
2702	0311	DURANGO/F	742	2702	1003	SUNDANCE	942
2702	0312	DURANGO/F	742	2702	1004	SUNDANCE/F/L	1132
2702	0313	CIMARRON	763	2702	1005	MONTROSE/F	920
2702	0314	CIMARRON/F	763	2702	1006	MONTROSE/F	920
2702	0315	DURANGO	742	2702	1007	MONTROSE/F/L	1132
2702	0316	DURANGO/F	742	2702	1008	MONTROSE	920
2702	0401	GRENOBLE/F	909	2702	1009	MONTROSE/F	920
2702	0402	GRENOBLE/F/L	1127	2702	1010	MONTROSE/F/L	1132
2702	0403	LONGMONT	1029	2702	1011	MONTROSE/F	920
2702	0404	LONGMONT/F/L	1263	2702	1012	MONTROSE	920
2702	0405	GRENOBLE	909	2702	1013	MONTROSE/F/L	1132
2702	0406	GRENOBLE/F/L	1127	2702	1014	MONTROSE/F	920
2702	0407	LONGMONT	1029	2702	1015	MONTROSE/F	920
2702	0408	LONGMONT/F/L	1263	2702	1016	MONTROSE/F/L	1132
2702	0501	GRENOBLE/F	909	2702	1017	TAMARAC/F	905
2702	0502	GRENOBLE/F/L	1127	2702	1018	TAMARAC/F/L	1125
2702	0503	LONGMONT/F	1029	2702	1019	SUNDANCE/F	942
2702	0504	LONGMONT/F/L	1263	2702	1020	SUNDANCE/F/L	1132
2702	0505	GRENOBLE	909	2702	1101	CIMARRON/F	763
2702	0506	GRENOBLE/F/L	1127	2702	1102	CIMARRON/F	763
2702	0507	LONGMONT/F	1029	2702	1103	DURANGO/F	742
2702	0508	LONGMONT/F/L	1263	2702	1104	DURANGO/F	742
2702	0509	GRENOBLE/F	909	2702	1105	ALPINE/F	638
2702	0510	GRENOBLE/F/L	1127	2702	1106	ALPINE/F	638
2702	0511	LONGMONT/F	1029	2702	1107	DURANGO/F	742
2702	0512	LONGMONT/F/L	1263	2702	1108	DURANGO/F	742
2702	0513	GRENOBLE	909	2702	1109	ALPINE/F	638
2702	0514	GRENOBLE/F/L	1127	2702	1110	ALPINE/F	638
2702	0515	LONGMONT/F	1029	2702	1111	DURANGO	742
2702	0516	LONGMONT/F/L	1263	2702	1112	DURANGO/F	742
2702	0601	TAMARAC	905	2702	1113	CIMARRON/F	763
2702	0602	TAMARAC/F/L	1125	2702	1114	CIMARRON/F	763
2702	0603	SUNDANCE	942	2702	1115	DURANGO/F	742
2702	0604	SUNDANCE/F/L	1132	2702	1116	DURANGO/F	742
2702	0605	MONTROSE	920	2702	2301	CIMARRON/F	763
2702	0606	MONTROSE/F	920	2702	2302	CIMARRON/F	763
2702	0607	MONTROSE/F/L	1132	2702	2303	DURANGO/F	742
2702	0608	MONTROSE/F	920	2702	2304	DURANGO/F	742
2702	0609	MONTROSE	920	2702	2305	ALPINE	638
2702	0610	MONTROSE/F/L	1132	2702	2306	ALPINE/F	638
2702	0611	MONTROSE/F	920	2702	2307	DURANGO/F	742
2702	0612	MONTROSE/F	920	2702	2308	DURANGO/F	742
2702	0613	MONTROSE/F/L	1132	2702	2309	ALPINE	638
2702	0614	MONTROSE	920	2702	2310	ALPINE/F	638
2702	0615	MONTROSE	920	2702	2311	DURANGO/F	742
2702	0616	MONTROSE/F/L	1132	2702	2312	DURANGO/F	742
2702	0617	TAMARAC/F	905	2702	2313	CIMARRON/F	763
2702	0618	TAMARAC/F/L	1125	2702	2314	CIMARRON/F	763
2702	0619	SUNDANCE	942	2702	2315	DURANGO/F	742
2702	0620	SUNDANCE/F/L	1132	2702	2316	DURANGO/F	742
2702	0701	GRENOBLE/F	909	2702	2401	GRENOBLE/F	909
2702	0702	GRENOBLE/F/L	1127	2702	2402	GRENOBLE/F/L	1127
2702	0703	LONGMONT/F	1029	2702	2403	LONGMONT	1029
2702	0704	LONGMONT/F/L	1263	2702	2404	LONGMONT/F/L	1263
2702	0705	GRENOBLE/F	909	2702	2405	GRENOBLE/F	909
2702	0706	GRENOBLE/F/L	1127	2702	2406	GRENOBLE/F/L	1127
2702	0707	LONGMONT/F	1029	2702	2407	LONGMONT/F	1029
2702	0708	LONGMONT/F/L	1263	2702	2408	LONGMONT/F/L	1263

* THIS SHEET HAS BEEN DRAWN USING COMPUTER AIDED DRAFTING/ DESIGN (CAD/D) AND COORDINATE GEOMETRY (COGO).

*
WORD "TOTAL" INDICATES TOTAL AREA OF CONDOMINIUM DEVELOPMENT, WORK "C.E." INDICATES AREAS OUTSIDE OF CONDOMINIUM UNITS, SUCH AS PARKING AREA, DRIVEWAYS, ETC., COMMON ELEMENTS WITHOUT AREA UNDER STRUCTURES OF UNIT HOLDERS.

REVISIONS		
DATE	BY	LIC.NO

NEW JERSEY DEPARTMENT OF THE TREASURY
DIVISION OF TAXATION
PROPERTY ADMINISTRATION
APPROVED AS A TAX MAP PURSUANT TO THE AUTHORITY OF
N.J.S.A. 54:1-15.6, 54:5-1
FOR THE DIRECTOR, DIVISION OF TAXATION
James J. Coll C.T.A.
JAMES J. COLL, CHIEF, LOCAL ASSESSMENT COMPLIANCE
Santo C. DiDonato C.T.A.
SANTO C. DIDONATO, SUPERVISING FIELD REPRESENTATIVE
DATE: JUL 27 2005 SERIAL NO: 864

TAX MAP
TOWNSHIP OF PLAINSBORO

MIDDLESEX COUNTY — NEW JERSEY
SCALE: 1" = 50' — DATE: OCT. 2003

ROBERT R. HEGGAN

PROFESSIONAL LAND SURVEYOR
NEW JERSEY LICENSE NO. 17775

850 SO. WHITE HORSE PIKE
HAMMONTON, NEW JERSEY 08037
COA# 24GA27973300

REVISIONS		
DATE	BY	LIC.NO
12/2014	M.McGURL	38338

REVISED | DESCRIPTION | REV. BY | CHK.

SHEET 11

SOUTH BRUNSWICK TOWNSHIP
MIDDLESEX COUNTY

EIKER RD

DEY RD

PETTY RD

SCOTTS CORNER RD

CRANBURY TOWNSHIP
MIDDLESEX COUNTY

2801 2802 2803 2804 2805

DRAYTON LA
ADAMS CT
DICKINSON CT
WEBSTER CT
MADISON DR
CLINTON CT
MARSHAL CT
ALLEN CT
MONROE CT
FRANKLIN DR
HANCOCK CT
RUTLEDGE CT
MIFFLIN CT
BRADFORD LA
SHERMAN CT

42 4.513 Ac
32 1.818 Ac OPEN SPACE
24 13.667 Ac OPEN SPACE RECREATION SPACE
130 1.159 Ac
137 24.029 Ac COUNTY EXEMPTED
56 1.98 Ac
59 4.192 Ac OPEN SPACE
70 1.088 Ac
73 3.697 Ac

BLOCK LIMIT

CEDAR BROOK

SHEET 23

SHEET 25

SHEET 27

SHEET 29

* THIS SHEET HAS BEEN DRAWN USING COMPUTER AIDED DRAFTING/ DESIGN (CAD/D) AND COORDINATE GEOMETRY (COGO).

NEW JERSEY DEPARTMENT OF THE TREASURY
DIVISION OF TAXATION
PROPERTY ADMINISTRATION
APPROVED AS A TAX MAP PURSUANT TO THE AUTHORITY OF N.J.S.A. 54:1-15.6 54:50-1
FOR THE DIRECTOR, DIVISION OF TAXATION
James J. Coll C.T.A.
JAMES J. COLL, CHIEF, LOCAL ASSESSMENT COMPLIANCE
Santo C. DiDonato C.T.A.
SANTO C. DIDONATO, SUPERVISING FIELD REPRESENTATIVE
DATE: JUL 27 2006 SERIAL NO: 864

TAX MAP
TOWNSHIP OF PLAINSBORO

MIDDLESEX COUNTY — NEW JERSEY
SCALE: 1" = 200' — DATE: OCT. 2003

ROBERT R. HEGGAN
PROFESSIONAL LAND SURVEYOR
NEW JERSEY LICENSE NO. 17775
850 SO. WHITE HORSE PIKE
HAMMONTON, NEW JERSEY 08037
COA# 24GA27973300

REVISIONS		
DATE	BY	LIC.NO
12/2009	M.J.McGURL	38338

SHEET 28

SHEET 27

SHEET 27

* THIS SHEET HAS BEEN DRAWN USING COMPUTER AIDED DRAFTING/ DESIGN (CAD/D) AND COORDINATE GEOMETRY (COGO).

NEW JERSEY DEPARTMENT OF THE TREASURY
DIVISION OF TAXATION
PROPERTY ADMINISTRATION
APPROVED AS A TAX MAP PURSUANT TO THE AUTHORITY OF N.J.S.A. 54:1-15 & 54:59-1
FOR THE DIRECTOR, DIVISION OF TAXATION
James J. Coll C.T.A.
JAMES J. COLL, CHIEF, LOCAL ASSESSMENT COMPLIANCE
Santo C. DiDonato C.T.A.
SANTO C. DIDONATO, SUPERVISING FIELD REPRESENTATIVE
DATE: JUL 27 2005 SERIAL NO: 864

TAX MAP
TOWNSHIP OF PLAINSBORO

MIDDLESEX COUNTY — NEW JERSEY
SCALE: 1" = 100' — DATE: OCT. 2003

ROBERT R. HEGGAN

PROFESSIONAL LAND SURVEYOR
NEW JERSEY LICENSE NO. 17775

850 SO. WHITE HORSE PIKE
HAMMONTON, NEW JERSEY 08037
COA# 24GA27973300

REVISIONS		
DATE	BY	LIC.NO
1/2007	M.J. McGURL	38338
1/2009	M.J. McGURL	38338

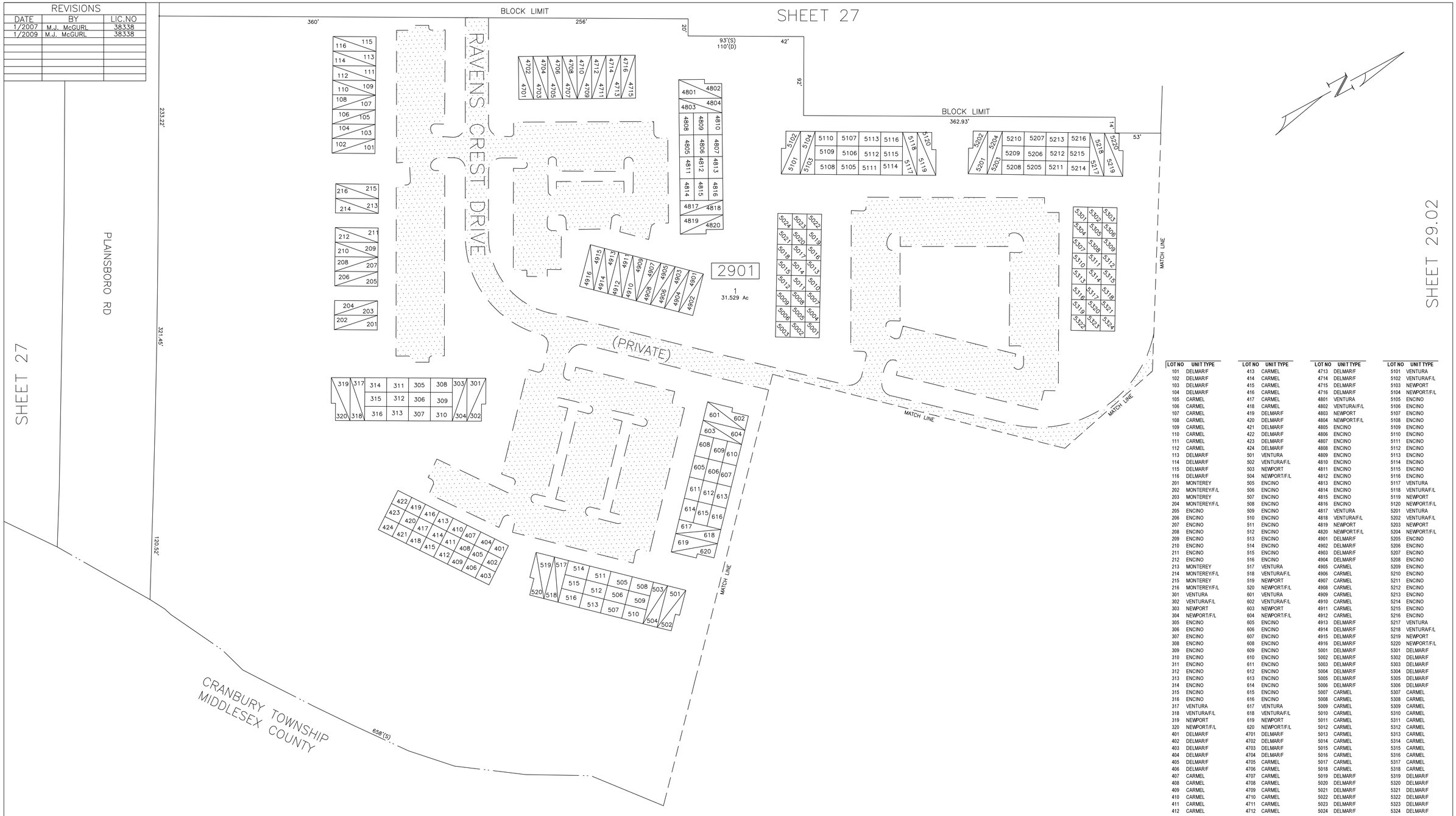

LOT NO	UNIT TYPE	LOT NO	UNIT TYPE	LOT NO	UNIT TYPE	LOT NO	UNIT TYPE
101	DELMAR/F	413	CARMEL	4713	DELMAR/F	5101	VENTURA
102	DELMAR/F	414	CARMEL	4714	DELMAR/F	5102	VENTURA/F/L
103	DELMAR/F	415	CARMEL	4715	DELMAR/F	5103	NEWPORT
104	DELMAR/F	416	CARMEL	4716	DELMAR/F	5104	NEWPORT/F/L
105	CARMEL	417	CARMEL	4801	VENTURA	5105	ENCINO
106	CARMEL	418	CARMEL	4802	VENTURA/F/L	5106	ENCINO
107	CARMEL	419	DELMAR/F	4803	NEWPORT	5107	ENCINO
108	CARMEL	420	DELMAR/F	4804	NEWPORT/F/L	5108	ENCINO
109	CARMEL	421	DELMAR/F	4805	ENCINO	5109	ENCINO
110	CARMEL	422	DELMAR/F	4806	ENCINO	5110	ENCINO
111	CARMEL	423	DELMAR/F	4807	ENCINO	5111	ENCINO
112	CARMEL	424	DELMAR/F	4808	ENCINO	5112	ENCINO
113	DELMAR/F	501	VENTURA	4809	ENCINO	5113	ENCINO
114	DELMAR/F	502	VENTURA/F/L	4810	ENCINO	5114	ENCINO
115	DELMAR/F	503	NEWPORT	4811	ENCINO	5115	ENCINO
116	DELMAR/F	504	NEWPORT/F/L	4812	ENCINO	5116	ENCINO
201	MONTEREY	505	ENCINO	4813	ENCINO	5117	VENTURA
202	MONTEREY/F/L	506	ENCINO	4814	ENCINO	5118	VENTURA/F/L
203	MONTEREY	507	ENCINO	4815	ENCINO	5119	NEWPORT
204	MONTEREY/F/L	508	ENCINO	4816	ENCINO	5120	NEWPORT/F/L
205	ENCINO	509	ENCINO	4817	VENTURA	5201	VENTURA
206	ENCINO	510	ENCINO	4818	VENTURA/F/L	5202	VENTURA/F/L
207	ENCINO	511	ENCINO	4819	NEWPORT	5203	NEWPORT
208	ENCINO	512	ENCINO	4820	NEWPORT/F/L	5204	NEWPORT/F/L
209	ENCINO	513	ENCINO	4901	DELMAR/F	5205	ENCINO
210	ENCINO	514	ENCINO	4902	DELMAR/F	5206	ENCINO
211	ENCINO	515	ENCINO	4903	DELMAR/F	5207	ENCINO
212	ENCINO	516	ENCINO	4904	DELMAR/F	5208	ENCINO
213	MONTEREY	517	VENTURA	4905	CARMEL	5209	ENCINO
214	MONTEREY/F/L	518	VENTURA/F/L	4906	CARMEL	5210	ENCINO
215	MONTEREY	519	NEWPORT	4907	CARMEL	5211	ENCINO
216	MONTEREY/F/L	520	NEWPORT/F/L	4908	CARMEL	5212	ENCINO
301	VENTURA	601	VENTURA	4909	CARMEL	5213	ENCINO
302	VENTURA/F/L	602	VENTURA/F/L	4910	CARMEL	5214	ENCINO
303	NEWPORT	603	NEWPORT	4911	CARMEL	5215	ENCINO
304	NEWPORT/F/L	604	NEWPORT/F/L	4912	CARMEL	5216	ENCINO
305	ENCINO	605	ENCINO	4913	DELMAR/F	5217	VENTURA
306	ENCINO	606	ENCINO	4914	DELMAR/F	5218	VENTURA/F/L
307	ENCINO	607	ENCINO	4915	DELMAR/F	5219	NEWPORT
308	ENCINO	608	ENCINO	4916	DELMAR/F	5220	NEWPORT/F/L
309	ENCINO	609	ENCINO	5001	DELMAR/F	5301	DELMAR/F
310	ENCINO	610	ENCINO	5002	DELMAR/F	5302	DELMAR/F
311	ENCINO	611	ENCINO	5003	DELMAR/F	5303	DELMAR/F
312	ENCINO	612	ENCINO	5004	DELMAR/F	5304	DELMAR/F
313	ENCINO	613	ENCINO	5005	DELMAR/F	5305	DELMAR/F
314	ENCINO	614	ENCINO	5006	DELMAR/F	5306	DELMAR/F
315	ENCINO	615	ENCINO	5007	CARMEL	5307	CARMEL
316	ENCINO	616	ENCINO	5008	CARMEL	5308	CARMEL
317	VENTURA	617	VENTURA	5009	CARMEL	5309	CARMEL
318	VENTURA/F/L	618	VENTURA/F/L	5010	CARMEL	5310	CARMEL
319	NEWPORT	619	NEWPORT	5011	CARMEL	5311	CARMEL
320	NEWPORT/F/L	620	NEWPORT/F/L	5012	CARMEL	5312	CARMEL
401	DELMAR/F	4701	DELMAR/F	5013	CARMEL	5313	CARMEL
402	DELMAR/F	4702	DELMAR/F	5014	CARMEL	5314	CARMEL
403	DELMAR/F	4703	DELMAR/F	5015	CARMEL	5315	CARMEL
404	DELMAR/F	4704	DELMAR/F	5016	CARMEL	5316	CARMEL
405	DELMAR/F	4705	CARMEL	5017	CARMEL	5317	CARMEL
406	DELMAR/F	4706	CARMEL	5018	CARMEL	5318	CARMEL
407	CARMEL	4707	CARMEL	5019	DELMAR/F	5319	DELMAR/F
408	CARMEL	4708	CARMEL	5020	DELMAR/F	5320	DELMAR/F
409	CARMEL	4709	CARMEL	5021	DELMAR/F	5321	DELMAR/F
410	CARMEL	4710	CARMEL	5022	DELMAR/F	5322	DELMAR/F
411	CARMEL	4711	CARMEL	5023	DELMAR/F	5323	DELMAR/F
412	CARMEL	4712	CARMEL	5024	DELMAR/F	5324	DELMAR/F

* THIS SHEET HAS BEEN DRAWN USING COMPUTER AIDED DRAFTING/ DESIGN (CAD/D) AND COORDINATE GEOMETRY (COGO).

NEW JERSEY DEPARTMENT OF THE TREASURY
DIVISION OF TAXATION
PROPERTY ADMINISTRATION
APPROVED AS A TAX MAP PURSUANT TO THE AUTHORITY OF
N.J.S.A. 54:1-35.6 & 54:30-4
FOR THE DIRECTOR, DIVISION OF TAXATION
James J. Coll C.T.A.
JAMES J. COLL, CHIEF, LOCAL ASSESSMENT COMPLIANCE
Santo C. DiDonato C.T.A.
SANTO C. DIDONATO, SUPERVISING FIELD REPRESENTATIVE
DATE: JUL 27 2006 SERIAL NO: 864

TAX MAP
TOWNSHIP OF PLAINSBORO

MIDDLESEX COUNTY — NEW JERSEY
SCALE: 1" = 50' — DATE: OCT. 2003

ROBERT R. HEGGAN
PROFESSIONAL LAND SURVEYOR
NEW JERSEY LICENSE NO. 17775
850 SO. WHITE HORSE PIKE
HAMMONTON, NEW JERSEY 08037
COA# 24GA27973300

REVISIONS		
DATE	BY	LIC.NO
1/2007	M.J. McGURL	38338

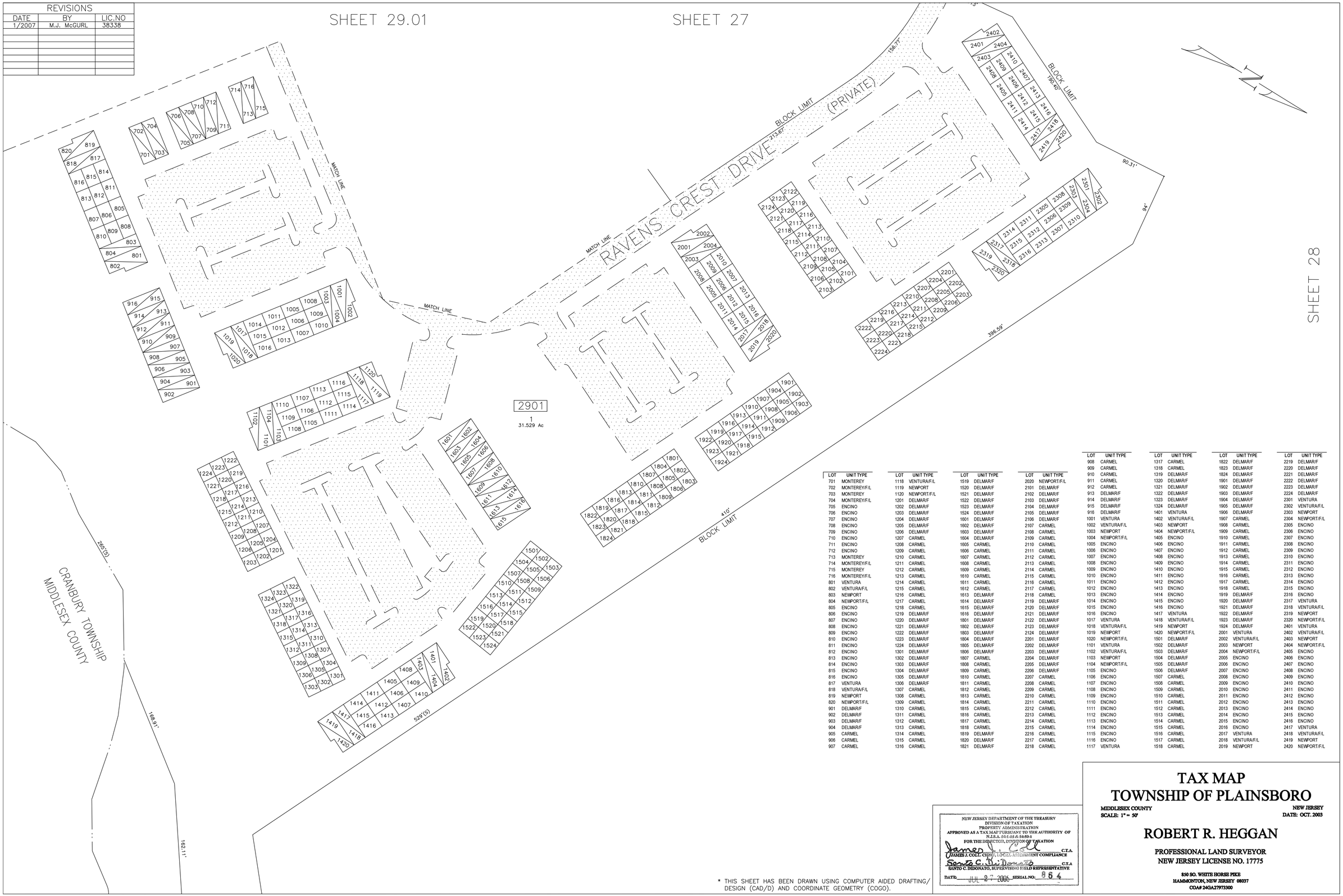

LOT	UNIT TYPE	LOT	UNIT TYPE	LOT	UNIT TYPE	LOT	UNIT TYPE
701	MONTEREY	1118	VENTURA/F/L	1519	DELMAR/F	2020	NEWPORT/F/L
702	MONTEREY/F/L	1119	NEWPORT	1520	DELMAR/F	2101	DELMAR/F
703	MONTEREY	1120	NEWPORT/F/L	1521	DELMAR/F	2102	DELMAR/F
704	MONTEREY/F/L	1201	DELMAR/F	1522	DELMAR/F	2103	DELMAR/F
705	ENCINO	1202	DELMAR/F	1523	DELMAR/F	2104	DELMAR/F
706	ENCINO	1203	DELMAR/F	1524	DELMAR/F	2105	DELMAR/F
707	ENCINO	1204	DELMAR/F	1601	DELMAR/F	2106	DELMAR/F
708	ENCINO	1205	DELMAR/F	1602	DELMAR/F	2107	CARMEL
709	ENCINO	1206	DELMAR/F	1603	DELMAR/F	2108	CARMEL
710	ENCINO	1207	CARMEL	1604	DELMAR/F	2109	CARMEL
711	ENCINO	1208	CARMEL	1605	CARMEL	2110	CARMEL
712	ENCINO	1209	CARMEL	1606	CARMEL	2111	CARMEL
713	MONTEREY	1210	CARMEL	1607	CARMEL	2112	CARMEL
714	MONTEREY/F/L	1211	CARMEL	1608	CARMEL	2113	CARMEL
715	MONTEREY	1212	CARMEL	1609	CARMEL	2114	CARMEL
716	MONTEREY/F/L	1213	CARMEL	1610	CARMEL	2115	CARMEL
801	VENTURA	1214	CARMEL	1611	CARMEL	2116	CARMEL
802	VENTURA/F/L	1215	CARMEL	1612	CARMEL	2117	CARMEL
803	NEWPORT	1216	CARMEL	1613	DELMAR/F	2118	CARMEL
804	NEWPORT/F/L	1217	CARMEL	1614	DELMAR/F	2119	DELMAR/F
805	ENCINO	1218	CARMEL	1615	DELMAR/F	2120	DELMAR/F
806	ENCINO	1219	DELMAR/F	1616	DELMAR/F	2121	DELMAR/F
807	ENCINO	1220	DELMAR/F	1801	DELMAR/F	2122	DELMAR/F
808	ENCINO	1221	DELMAR/F	1802	DELMAR/F	2123	DELMAR/F
809	ENCINO	1222	DELMAR/F	1803	DELMAR/F	2124	DELMAR/F
810	ENCINO	1223	DELMAR/F	1804	DELMAR/F	2201	DELMAR/F
811	ENCINO	1224	DELMAR/F	1805	DELMAR/F	2202	DELMAR/F
812	ENCINO	1301	DELMAR/F	1806	DELMAR/F	2203	DELMAR/F
813	ENCINO	1302	DELMAR/F	1807	CARMEL	2204	DELMAR/F
814	ENCINO	1303	DELMAR/F	1808	CARMEL	2205	DELMAR/F
815	ENCINO	1304	DELMAR/F	1809	CARMEL	2206	DELMAR/F
816	ENCINO	1305	DELMAR/F	1810	CARMEL	2207	CARMEL
817	VENTURA	1306	DELMAR/F	1811	CARMEL	2208	CARMEL
818	VENTURA/F/L	1307	CARMEL	1812	CARMEL	2209	CARMEL
819	NEWPORT	1308	CARMEL	1813	CARMEL	2210	CARMEL
820	NEWPORT/F/L	1309	CARMEL	1814	CARMEL	2211	CARMEL
901	DELMAR/F	1310	CARMEL	1815	CARMEL	2212	CARMEL
902	DELMAR/F	1311	CARMEL	1816	CARMEL	2213	CARMEL
903	DELMAR/F	1312	CARMEL	1817	CARMEL	2214	CARMEL
904	DELMAR/F	1313	CARMEL	1818	CARMEL	2215	CARMEL
905	CARMEL	1314	CARMEL	1819	DELMAR/F	2216	CARMEL
906	CARMEL	1315	CARMEL	1820	DELMAR/F	2217	CARMEL
907	CARMEL	1316	CARMEL	1821	DELMAR/F	2218	CARMEL

LOT	UNIT TYPE	LOT	UNIT TYPE	LOT	UNIT TYPE	LOT	UNIT TYPE
908	CARMEL	1317	CARMEL	1822	DELMAR/F	2219	DELMAR/F
909	CARMEL	1318	CARMEL	1823	DELMAR/F	2220	DELMAR/F
910	CARMEL	1319	DELMAR/F	1824	DELMAR/F	2221	DELMAR/F
911	CARMEL	1320	DELMAR/F	1901	DELMAR/F	2222	DELMAR/F
912	CARMEL	1321	DELMAR/F	1902	DELMAR/F	2223	DELMAR/F
913	DELMAR/F	1322	DELMAR/F	1903	DELMAR/F	2224	DELMAR/F
914	DELMAR/F	1323	DELMAR/F	1904	DELMAR/F	2301	VENTURA
915	DELMAR/F	1324	DELMAR/F	1905	DELMAR/F	2302	VENTURA/F/L
916	DELMAR/F	1401	VENTURA	1906	DELMAR/F	2303	NEWPORT
1001	VENTURA	1402	VENTURA/F/L	1907	CARMEL	2304	NEWPORT/F/L
1002	VENTURA/F/L	1403	NEWPORT	1908	CARMEL	2305	ENCINO
1003	NEWPORT	1404	NEWPORT/F/L	1909	CARMEL	2306	ENCINO
1004	NEWPORT/F/L	1405	ENCINO	1910	CARMEL	2307	ENCINO
1005	ENCINO	1406	ENCINO	1911	CARMEL	2308	ENCINO
1006	ENCINO	1407	ENCINO	1912	CARMEL	2309	ENCINO
1007	ENCINO	1408	ENCINO	1913	CARMEL	2310	ENCINO
1008	ENCINO	1409	ENCINO	1914	CARMEL	2311	ENCINO
1009	ENCINO	1410	ENCINO	1915	CARMEL	2312	ENCINO
1010	ENCINO	1411	ENCINO	1916	CARMEL	2313	ENCINO
1011	ENCINO	1412	ENCINO	1917	CARMEL	2314	ENCINO
1012	ENCINO	1413	ENCINO	1918	CARMEL	2315	ENCINO
1013	ENCINO	1414	ENCINO	1919	DELMAR/F	2316	ENCINO
1014	ENCINO	1415	ENCINO	1920	DELMAR/F	2317	VENTURA
1015	ENCINO	1416	ENCINO	1921	DELMAR/F	2318	VENTURA/F/L
1016	ENCINO	1417	VENTURA	1922	DELMAR/F	2319	NEWPORT
1017	VENTURA	1418	VENTURA/F/L	1923	DELMAR/F	2320	NEWPORT/F/L
1018	VENTURA/F/L	1419	NEWPORT	1924	DELMAR/F	2401	VENTURA
1019	NEWPORT	1420	NEWPORT/F/L	2001	VENTURA	2402	VENTURA/F/L
1020	NEWPORT/F/L	1501	DELMAR/F	2002	VENTURA/F/L	2403	NEWPORT
1101	VENTURA	1502	DELMAR/F	2003	NEWPORT	2404	NEWPORT/F/L
1102	VENTURA/F/L	1503	DELMAR/F	2004	NEWPORT/F/L	2405	ENCINO
1103	NEWPORT	1504	DELMAR/F	2005	ENCINO	2406	ENCINO
1104	NEWPORT/F/L	1505	DELMAR/F	2006	ENCINO	2407	ENCINO
1105	ENCINO	1506	DELMAR/F	2007	ENCINO	2408	ENCINO
1106	ENCINO	1507	CARMEL	2008	ENCINO	2409	ENCINO
1107	ENCINO	1508	CARMEL	2009	ENCINO	2410	ENCINO
1108	ENCINO	1509	CARMEL	2010	ENCINO	2411	ENCINO
1109	ENCINO	1510	CARMEL	2011	ENCINO	2412	ENCINO
1110	ENCINO	1511	CARMEL	2012	ENCINO	2413	ENCINO
1111	ENCINO	1512	CARMEL	2013	ENCINO	2414	ENCINO
1112	ENCINO	1513	CARMEL	2014	ENCINO	2415	ENCINO
1113	ENCINO	1514	CARMEL	2015	ENCINO	2416	ENCINO
1114	ENCINO	1515	CARMEL	2016	ENCINO	2417	VENTURA
1115	ENCINO	1516	CARMEL	2017	VENTURA	2418	VENTURA/F/L
1116	ENCINO	1517	CARMEL	2018	VENTURA/F/L	2419	NEWPORT
1117	VENTURA	1518	CARMEL	2019	NEWPORT	2420	NEWPORT/F/L

NEW JERSEY DEPARTMENT OF THE TREASURY
DIVISION OF TAXATION
PROPERTY ADMINISTRATION
APPROVED AS A TAX MAP PURSUANT TO THE AUTHORITY OF
N.J.S.A. 54:1-15 & 54:50-1
FOR THE DIRECTOR, DIVISION OF TAXATION
James J. Colt C.T.A.
JAMES J. COLT, CHIEF, LOCAL ASSESSMENT COMPLIANCE
Santo C. DiDonato C.T.A.
SANTO C. DIDONATO, SUPERVISING FIELD REPRESENTATIVE
DATE: JUL 27 2006 SERIAL NO: 864

TAX MAP
TOWNSHIP OF PLAINSBORO

MIDDLESEX COUNTY — NEW JERSEY
SCALE: 1" = 50' — DATE: OCT. 2003

ROBERT R. HEGGAN

PROFESSIONAL LAND SURVEYOR
NEW JERSEY LICENSE NO. 17775

850 SO. WHITE HORSE PIKE
HAMMONTON, NEW JERSEY 08037
COA# 24GA27973300

* THIS SHEET HAS BEEN DRAWN USING COMPUTER AIDED DRAFTING/ DESIGN (CAD/D) AND COORDINATE GEOMETRY (COGO).

REVISIONS		
DATE	BY	LIC.NO
12/2006	M.J. McGURL	38338

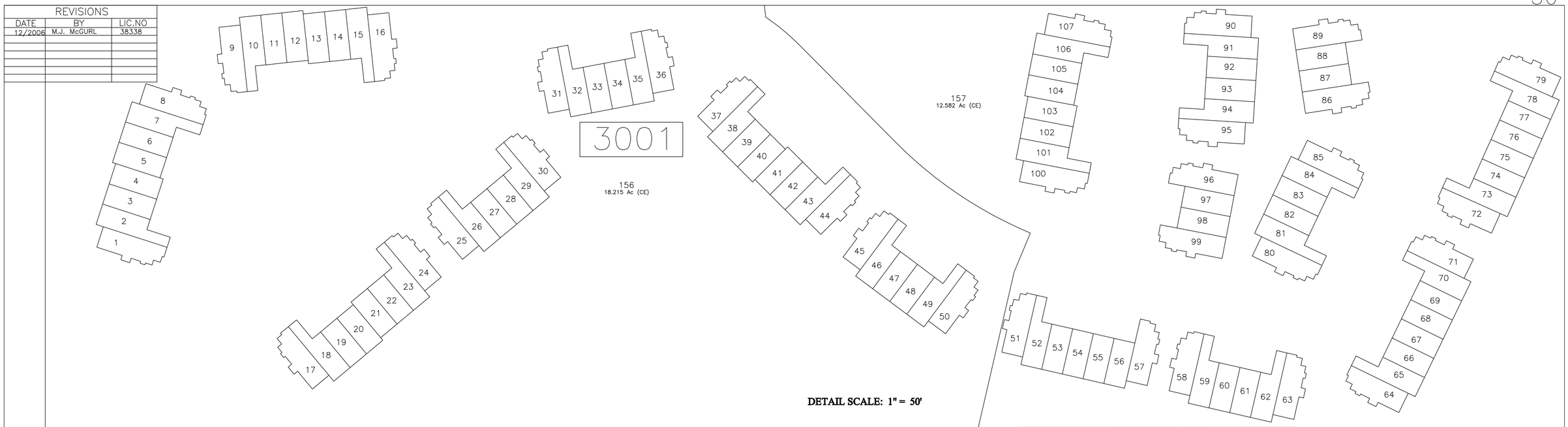

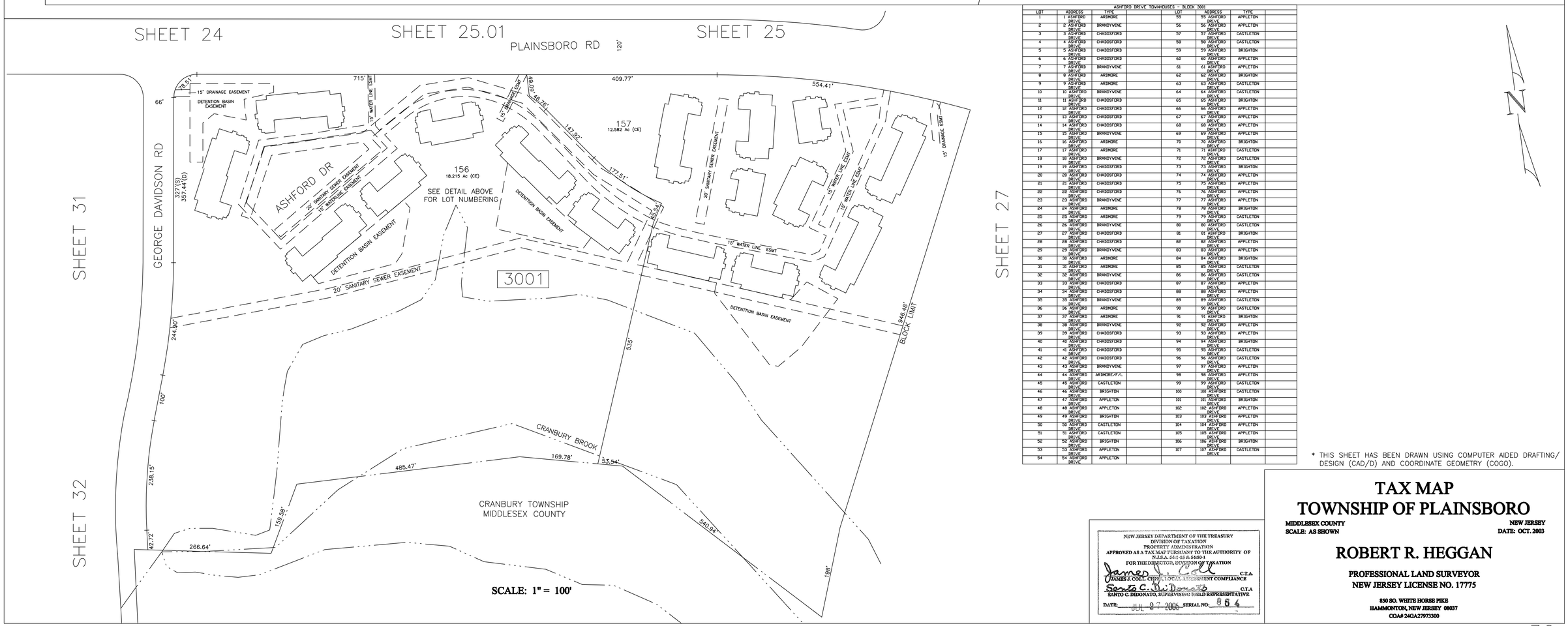

ASHFORD DRIVE TOWNHOUSES - BLOCK 3001

LOT	ADDRESS	TYPE		LOT	ADDRESS	TYPE	
1	1 ASHFORD DRIVE	ARSMORE		55	55 ASHFORD DRIVE	APPLETON	
2	2 ASHFORD DRIVE	BRANDYVINE		56	56 ASHFORD DRIVE	APPLETON	
3	3 ASHFORD DRIVE	CHADSSFORD		57	57 ASHFORD DRIVE	CASTLETON	
4	4 ASHFORD DRIVE	CHADSSFORD		58	58 ASHFORD DRIVE	CASTLETON	
5	5 ASHFORD DRIVE	CHADSSFORD		59	59 ASHFORD DRIVE	BRIGHTON	
6	6 ASHFORD DRIVE	CHADSSFORD		60	60 ASHFORD DRIVE	APPLETON	
7	7 ASHFORD DRIVE	BRANDYVINE		61	61 ASHFORD DRIVE	APPLETON	
8	8 ASHFORD DRIVE	ARSMORE		62	62 ASHFORD DRIVE	BRIGHTON	
9	9 ASHFORD DRIVE	ARSMORE		63	63 ASHFORD DRIVE	CASTLETON	
10	10 ASHFORD DRIVE	BRANDYVINE		64	64 ASHFORD DRIVE	CASTLETON	
11	11 ASHFORD DRIVE	CHADSSFORD		65	65 ASHFORD DRIVE	BRIGHTON	
12	12 ASHFORD DRIVE	CHADSSFORD		66	66 ASHFORD DRIVE	APPLETON	
13	13 ASHFORD DRIVE	CHADSSFORD		67	67 ASHFORD DRIVE	APPLETON	
14	14 ASHFORD DRIVE	CHADSSFORD		68	68 ASHFORD DRIVE	APPLETON	
15	15 ASHFORD DRIVE	BRANDYVINE		69	69 ASHFORD DRIVE	APPLETON	
16	16 ASHFORD DRIVE	ARSMORE		70	70 ASHFORD DRIVE	BRIGHTON	
17	17 ASHFORD DRIVE	ARSMORE		71	71 ASHFORD DRIVE	CASTLETON	
18	18 ASHFORD DRIVE	BRANDYVINE		72	72 ASHFORD DRIVE	CASTLETON	
19	19 ASHFORD DRIVE	CHADSSFORD		73	73 ASHFORD DRIVE	BRIGHTON	
20	20 ASHFORD DRIVE	CHADSSFORD		74	74 ASHFORD DRIVE	APPLETON	
21	21 ASHFORD DRIVE	CHADSSFORD		75	75 ASHFORD DRIVE	APPLETON	
22	22 ASHFORD DRIVE	CHADSSFORD		76	76 ASHFORD DRIVE	APPLETON	
23	23 ASHFORD DRIVE	BRANDYVINE		77	77 ASHFORD DRIVE	APPLETON	
24	24 ASHFORD DRIVE	ARSMORE		78	78 ASHFORD DRIVE	BRIGHTON	
25	25 ASHFORD DRIVE	ARSMORE		79	79 ASHFORD DRIVE	CASTLETON	
26	26 ASHFORD DRIVE	BRANDYVINE		80	80 ASHFORD DRIVE	CASTLETON	
27	27 ASHFORD DRIVE	CHADSSFORD		81	81 ASHFORD DRIVE	BRIGHTON	
28	28 ASHFORD DRIVE	CHADSSFORD		82	82 ASHFORD DRIVE	APPLETON	
29	29 ASHFORD DRIVE	BRANDYVINE		83	83 ASHFORD DRIVE	APPLETON	
30	30 ASHFORD DRIVE	ARSMORE		84	84 ASHFORD DRIVE	BRIGHTON	
31	31 ASHFORD DRIVE	ARSMORE		85	85 ASHFORD DRIVE	CASTLETON	
32	32 ASHFORD DRIVE	BRANDYVINE		86	86 ASHFORD DRIVE	CASTLETON	
33	33 ASHFORD DRIVE	CHADSSFORD		87	87 ASHFORD DRIVE	APPLETON	
34	34 ASHFORD DRIVE	CHADSSFORD		88	88 ASHFORD DRIVE	APPLETON	
35	35 ASHFORD DRIVE	BRANDYVINE		89	89 ASHFORD DRIVE	CASTLETON	
36	36 ASHFORD DRIVE	ARSMORE		90	90 ASHFORD DRIVE	CASTLETON	
37	37 ASHFORD DRIVE	ARSMORE		91	91 ASHFORD DRIVE	BRIGHTON	
38	38 ASHFORD DRIVE	BRANDYVINE		92	92 ASHFORD DRIVE	APPLETON	
39	39 ASHFORD DRIVE	CHADSSFORD		93	93 ASHFORD DRIVE	APPLETON	
40	40 ASHFORD DRIVE	CHADSSFORD		94	94 ASHFORD DRIVE	BRIGHTON	
41	41 ASHFORD DRIVE	CHADSSFORD		95	95 ASHFORD DRIVE	CASTLETON	
42	42 ASHFORD DRIVE	CHADSSFORD		96	96 ASHFORD DRIVE	CASTLETON	
43	43 ASHFORD DRIVE	BRANDYVINE		97	97 ASHFORD DRIVE	APPLETON	
44	44 ASHFORD DRIVE	ARSMORE/F/L		98	98 ASHFORD DRIVE	APPLETON	
45	45 ASHFORD DRIVE	CASTLETON		99	99 ASHFORD DRIVE	CASTLETON	
46	46 ASHFORD DRIVE	BRIGHTON		100	100 ASHFORD DRIVE	CASTLETON	
47	47 ASHFORD DRIVE	APPLETON		101	101 ASHFORD DRIVE	BRIGHTON	
48	48 ASHFORD DRIVE	APPLETON		102	102 ASHFORD DRIVE	APPLETON	
49	49 ASHFORD DRIVE	BRIGHTON		103	103 ASHFORD DRIVE	APPLETON	
50	50 ASHFORD DRIVE	CASTLETON		104	104 ASHFORD DRIVE	APPLETON	
51	51 ASHFORD DRIVE	CASTLETON		105	105 ASHFORD DRIVE	APPLETON	
52	52 ASHFORD DRIVE	BRIGHTON		106	106 ASHFORD DRIVE	BRIGHTON	
53	53 ASHFORD DRIVE	APPLETON		107	107 ASHFORD DRIVE	CASTLETON	
54	54 ASHFORD DRIVE	APPLETON					

* THIS SHEET HAS BEEN DRAWN USING COMPUTER AIDED DRAFTING/ DESIGN (CAD/D) AND COORDINATE GEOMETRY (COGO).

NEW JERSEY DEPARTMENT OF THE TREASURY
DIVISION OF TAXATION
PROPERTY ADMINISTRATION
APPROVED AS A TAX MAP PURSUANT TO THE AUTHORITY OF
N.J.S.A. 54:1-15.6-54:59-1
FOR THE DIRECTOR, DIVISION OF TAXATION
James J. Coll C.T.A.
JAMES J. COLL, CHIEF, LOCAL ASSESSMENT COMPLIANCE
Santo C. DiDonato C.T.A.
SANTO C. DIDONATO, SUPERVISING FIELD REPRESENTATIVE
DATE: JUL 27 2006 SERIAL NO: 864

TAX MAP
TOWNSHIP OF PLAINSBORO

MIDDLESEX COUNTY — NEW JERSEY
SCALE: AS SHOWN — DATE: OCT. 2003

ROBERT R. HEGGAN

PROFESSIONAL LAND SURVEYOR
NEW JERSEY LICENSE NO. 17775

850 SO. WHITE HORSE PIKE
HAMMONTON, NEW JERSEY 08037
COA# 24GA27973300

REVISIONS		
DATE	BY	LIC.NO

* THIS SHEET HAS BEEN DRAWN USING COMPUTER AIDED DRAFTING/ DESIGN (CAD/D) AND COORDINATE GEOMETRY (COGO).

NEW JERSEY DEPARTMENT OF THE TREASURY
DIVISION OF TAXATION
PROPERTY ADMINISTRATION
APPROVED AS A TAX MAP PURSUANT TO THE AUTHORITY OF N.J.S.A. 54:1-35.6 54:30-1
FOR THE DIRECTOR, DIVISION OF TAXATION
James J. Coll C.T.A.
JAMES J. COLL, CHIEF, LOCAL ASSESSMENT COMPLIANCE
Santo C. DiDonato C.T.A.
SANTO C. DIDONATO, SUPERVISING FIELD REPRESENTATIVE
DATE: JUL 27 2006 SERIAL NO: 864

TAX MAP
TOWNSHIP OF PLAINSBORO

MIDDLESEX COUNTY — NEW JERSEY
SCALE: 1" = 50' — DATE: OCT. 2003

ROBERT R. HEGGAN
PROFESSIONAL LAND SURVEYOR
NEW JERSEY LICENSE NO. 17775
850 SO. WHITE HORSE PIKE
HAMMONTON, NEW JERSEY 08037
COA# 24GA27973300

REVISIONS		
DATE	BY	LIC.NO

The Brittany Townhouses

BLOCK	LOT	ADDRESS	TYPE	SQ FT
3101	2	181 THOREAU DRIVE	BRIGHTON/F/L	2011
3101	3	179 THOREAU DRIVE	BRIGHTON/F/L	2011
3101	4	177 THOREAU DRIVE	DORCHESTER/F/L	1690
3101	5	175 THOREAU DRIVE	COVENTRY/F/L	1944
3101	6	137 TENNYSON DRIVE	BRIGHTON/F	1676
3101	7	135 TENNYSON DRIVE	BRIGHTON/F	1676
3101	8	133 TENNYSON DRIVE	COVENTRY/F/L	1944
3101	9	131 TENNYSON DRIVE	DORCHESTER/F/L	1690
3101	10	129 TENNYSON DRIVE	COVENTRY/F/L	1944
3101	11	127 TENNYSON DRIVE	BRIGHTON/F/L	2011
3101	12	125 TENNYSON DRIVE	BRIGHTON/F/L	2011
3101	13	123 TENNYSON DRIVE	COVENTRY/F/L	1944
3101	14	121 TENNYSON DRIVE	BRIGHTON/F/L	2011
3101	15	119 TENNYSON DRIVE	AYNSLEY/F/L	2170
3101	16	117 TENNYSON DRIVE	AYNSLEY/F/L	2170
3101	17	115 TENNYSON DRIVE	BRIGHTON/F/L	2011
3101	18	113 TENNYSON DRIVE	DORCHESTER/F/L	1690
3101	19	111 TENNYSON DRIVE	COVENTRY/F/L	1944
3101	20	109 TENNYSON DRIVE	DORCHESTER/F/L	1690
3101	21	107 TENNYSON DRIVE	AYNSLEY/F/L	2170
3101	22	87 TENNYSON DRIVE	AYNSLEY/F/L	2170
3101	23	85 TENNYSON DRIVE	COVENTRY F/L	1944
3101	24	83 TENNYSON DRIVE	BRIGHTON/F/L	2011
3101	25	81 TENNYSON DRIVE	BRIGHTON/F/L	2011
3101	26	79 TENNYSON DRIVE	COVENTRY/F/L	1944
3101	27	77 TENNYSON DRIVE	AYNSLEY/F/L	2170
3101	28	75 TENNYSON DRIVE	AYNSLEY/F/L	2170
3101	29	73 TENNYSON DRIVE	BRIGHTON/F/L	2011
3101	30	71 TENNYSON DRIVE	COVENTRY/F/L	1944
3101	31	69 TENNYSON DRIVE	COVENTRY/F/L	1944
3101	32	67 TENNYSON DRIVE	BRIGHTON/F	1676
3101	33	65 TENNYSON DRIVE	BRIGHTON/F/L	2011
3101	34	63 TENNYSON DRIVE	AYNSLEY/F/L	2170
3101	35	61 TENNYSON DRIVE	BRIGHTON/F/L	2011
3101	36	59 TENNYSON DRIVE	COVENTRY/F/L	1944
3101	37	57 TENNYSON DRIVE	BRIGHTON/F/L	2011
3101	38	55 TENNYSON DRIVE	BRIGHTON/F/L	2011
3101	39	53 TENNYSON DRIVE	DORCHESTER/F/L	1690
3101	40	51 TENNYSON DRIVE	BRIGHTON/F/L	2011
3101	41	49 TENNYSON DRIVE	BRIGHTON/F/L	2011
3101	42	TENNYSON DRIVE	GARAGE	11x23
3101	43	TENNYSON DRIVE	GARAGE	11x23
3101	44	TENNYSON DRIVE	GARAGE	11x23
3101	45	2 TENNYSON DRIVE	AYNSLEY/F/L	2170
3101	46	4 TENNYSON DRIVE	BRIGHTON/F/L	2011
3101	47	6 TENNYSON DRIVE	COVENTRY/F/L	1944
3101	48	8 TENNYSON DRIVE	DORCHESTER/F/L	1690
3101	49	10 TENNYSON DRIVE	BRIGHTON/F/L	2011
3101	50	12 TENNYSON DRIVE	BRIGHTON/F/L	2011
3101	51	31 TENNYSON DRIVE	AYNSLEY/F/L	2170
3101	52	29 TENNYSON DRIVE	BRIGHTON/F/L	2011
3101	53	27 TENNYSON DRIVE	DORCHESTER/F/L	1690
3101	54	25 TENNYSON DRIVE	DORCHESTER/F/L	1690
3101	55	23 TENNYSON DRIVE	COVENTRY/F/L	1944
3101	56	21 TENNYSON DRIVE	DORCHESTER/F/L	1690
3101	57	19 TENNYSON DRIVE	DORCHESTER/F/L	1690
3101	58	17 TENNYSON DRIVE	COVENTRY/F/L	1944
3101	59	15 TENNYSON DRIVE	AYNSLEY/F/L	2170
3101	60	13 TENNYSON DRIVE	AYNSLEY/F/L	2170
3101	61	11 TENNYSON DRIVE	BRIGHTON/F	1676
3101	62	9 TENNYSON DRIVE	DORCHESTER/F/L	1690
3101	63	7 TENNYSON DRIVE	COVENTRY/F/L	1944
3101	64	5 TENNYSON DRIVE	COVENTRY/F/L	1944
3101	65	3 TENNYSON DRIVE	DORCHESTER/F/L	1690
3101	66	1 TENNYSON DRIVE	AYNSLEY/F/L	2170
3101	67	2 THOREAU DRIVE	AYNSLEY/F/L	2170
3101	68	4 THOREAU DRIVE	BRIGHTON/F/L	2011
3101	69	6 THOREAU DRIVE	COVENTRY/F/L	1944
3101	70	8 THOREAU DRIVE	BRIGHTON/F/L	2011
3101	71	10 THOREAU DRIVE	AYNSLEY/F/L	2170
3101	72	12 THOREAU DRIVE	AYNSLEY/F/L	2170
3101	73	14 THOREAU DRIVE	COVENTRY/F/L	1944
3101	74	16 THOREAU DRIVE	BRIGHTON/F/L	2011
3101	75	18 THOREAU DRIVE	BRIGHTON/F/L	2011
3101	76	20 THOREAU DRIVE	COVENTRY/F/L	1944
3101	77	22 THOREAU DRIVE	AYNSLEY/F/L	2170
3101	78	24 THOREAU DRIVE	AYNSLEY/F/L	2170
3101	79	26 THOREAU DRIVE	BRIGHTON/F/L	2011
3101	80	28 THOREAU DRIVE	COVENTRY/F/L	1944
3101	81	30 THOREAU DRIVE	BRIGHTON/F/L	2011
3101	82	32 THOREAU DRIVE	AYNSLEY/F/L	2170
3101	83	34 THOREAU DRIVE	AYNSLEY/F/L	2170
3101	84	36 THOREAU DRIVE	COVENTRY/F/L	1944
3101	85	38 THOREAU DRIVE	COVENTRY/F/L	1944
3101	86	40 THOREAU DRIVE	COVENTRY/F/L	1944
3101	87	42 THOREAU DRIVE	COVENTRY/F/L	1944
3101	88	44 THOREAU DRIVE	COVENTRY/F/L	1944
3101	89	46 THOREAU DRIVE	AYNSLEY/F/L	2170
3101	90	48 THOREAU DRIVE	AYNSLEY/F/L	2170
3101	91	50 THOREAU DRIVE	COVENTRY/F/L	1944
3101	92	52 THOREAU DRIVE	COVENTRY/F/L	1944
3101	93	54 THOREAU DRIVE	COVENTRY/F/L	1944
3101	94	56 THOREAU DRIVE	AYNSLEY/F/L	2170
3101	95	58 THOREAU DRIVE	AYNSLEY/F/L	2170
3101	96	60 THOREAU DRIVE	COVENTRY/F/L	1944
3101	97	62 THOREAU DRIVE	COVENTRY/F/L	1944
3101	98	64 THOREAU DRIVE	COVENTRY/F/L	1944
3101	99	66 THOREAU DRIVE	BRIGHTON/F/L	2011
3101	100	68 THOREAU DRIVE	BRIGHTON/F/L	2011
3101	101	70 THOREAU DRIVE	BRIGHTON/F/L	2011
3101	102	72 THOREAU DRIVE	AYNSLEY/F/L	2170
3101	103	69 THOREAU DRIVE	AYNSLEY/F/L	2170
3101	104	67 THOREAU DRIVE	COVENTRY/F/L	1944
3101	105	65 THOREAU DRIVE	BRIGHTON/F/L	2011
3101	106	63 THOREAU DRIVE	BRIGHTON/F/L	2011
3101	107	61 THOREAU DRIVE	COVENTRY/F/L	1944
3101	108	59 THOREAU DRIVE	BRIGHTON/F/L	2011
3101	109	57 THOREAU DRIVE	BRIGHTON/F/L	2011
3101	110	55 THOREAU DRIVE	COVENTRY/F/L	1944
3101	111	53 THOREAU DRIVE	BRIGHTON/F/L	2011
3101	112	51 THOREAU DRIVE	AYNSLEY/F/L	2170
3101	113	49 THOREAU DRIVE	BRIGHTON/F/L	2011
3101	114	47 THOREAU DRIVE	BRIGHTON/F/L	2011
3101	115	45 THOREAU DRIVE	COVENTRY/F/L	1944
3101	116	43 THOREAU DRIVE	COVENTRY/F/L	1944
3101	117	41 THOREAU DRIVE	BRIGHTON/F/L	2011
3101	118	39 THOREAU DRIVE	BRIGHTON/F/L	2011
3101	119	37 THOREAU DRIVE	COVENTRY/F/L	1944
3101	120	35 THOREAU DRIVE	BRIGHTON/F/L	2011
3101	121	33 THOREAU DRIVE	AYNSLEY/F/L	2170
3101	122	17 THOREAU DRIVE	AYNSLEY/F/L	2170
3101	123	15 THOREAU DRIVE	DORCHESTER/F/L	1690
3101	124	13 THOREAU DRIVE	BRIGHTON/F/L	2011
3101	125	11 THOREAU DRIVE	BRIGHTON/F/L	2011
3101	126	9 THOREAU DRIVE	DORCHESTER/F/L	1690
3101	127	7 THOREAU DRIVE	DORCHESTER/F/L	1690
3101	128	5 THOREAU DRIVE	COVENTRY/F/L	1944
3101	129	3 THOREAU DRIVE	BRIGHTON/F/L	2011
3101	130	1 THOREAU DRIVE	AYNSLEY/F/L	2170
3101	131	32 TENNYSON DRIVE	AYNSLEY/F/L	2170
3101	132	34 TENNYSON DRIVE	COVENTRY/F/L	1944
3101	133	36 TENNYSON DRIVE	BRIGHTON/F/L	2011
3101	134	38 TENNYSON DRIVE	BRIGHTON/F/L	2011
3101	135	40 TENNYSON DRIVE	COVENTRY/F/L	1944
3101	136	42 TENNYSON DRIVE	BRIGHTON/F/L	2011
3101	137	44 TENNYSON DRIVE	AYNSLEY/F/L	2170
3101	138	47 TENNYSON DRIVE	AYNSLEY/F/L	2170
3101	139	45 TENNYSON DRIVE	BRIGHTON/F/L	2011
3101	140	43 TENNYSON DRIVE	COVENTRY/F/L	1944
3101	141	41 TENNYSON DRIVE	DORCHESTER/F/L	1690
3101	142	39 TENNYSON DRIVE	DORCHESTER/F/L	1690
3101	143	37 TENNYSON DRIVE	COVENTRY/F/L	1944
3101	144	35 TENNYSON DRIVE	BRIGHTON/F/L	2011
3101	145	33 TENNYSON DRIVE	AYNSLEY/F/L	2170
3101	146	TENNYSON DRIVE	GARAGE	11x23
3101	147	TENNYSON DRIVE	GARAGE	11x23
3101	148	TENNYSON DRIVE	GARAGE	11x23
3101	149	TENNYSON DRIVE	GARAGE	11x23
3101	150	88 TENNYSON DRIVE	BRIGHTON/F/L	2011
3101	151	90 TENNYSON DRIVE	DORCHESTER/F/L	1690
3101	152	92 TENNYSON DRIVE	BRIGHTON/F/L	2011
3101	153	94 TENNYSON DRIVE	BRIGHTON/F/L	2011
3101	154	96 TENNYSON DRIVE	DORCHESTER/F	1420
3101	155	98 TENNYSON DRIVE	BRIGHTON/F/L	2011
3101	156	100 TENNYSON DRIVE	BRIGHTON/F/L	2011
3101	157	102 TENNYSON DRIVE	DORCHESTER/F/L	1690
3101	158	104 TENNYSON DRIVE	BRIGHTON/F/L	2011
3101	159	106 TENNYSON DRIVE	AYNSLEY/F/L	2170
3101	160	103 TENNYSON DRIVE	AYNSLEY/F/L	2170
3101	161	101 TENNYSON DRIVE	BRIGHTON/F/L	2011
3101	162	99 TENNYSON DRIVE	DORCHESTER/F/L	1690
3101	163	97 TENNYSON DRIVE	BRIGHTON/F/L	2011
3101	164	95 TENNYSON DRIVE	BRIGHTON/F/L	2011
3101	165	93 TENNYSON DRIVE	DORCHESTER/F/L	1690
3101	166	91 TENNYSON DRIVE	BRIGHTON/F/L	2011
3101	167	89 TENNYSON DRIVE	AYNSLEY/F	1835
3101	168	140 TENNYSON DRIVE	BRIGHTON/F/L	2011
3101	169	142 TENNYSON DRIVE	BRIGHTON/F/L	2011
3101	170	144 TENNYSON DRIVE	COVENTRY/F/L	1944
3101	171	146 TENNYSON DRIVE	COVENTRY/F/L	1944
3101	172	148 TENNYSON DRIVE	BRIGHTON/F/L	2011
3101	173	150 TENNYSON DRIVE	BRIGHTON/F/L	2011
3101	174	152 TENNYSON DRIVE	COVENTRY/F/L	1944
3101	175	145 TENNYSON DRIVE	COVENTRY/F/L	1944
3101	176	143 TENNYSON DRIVE	DORCHESTER/F/L	1690
3101	177	141 TENNYSON DRIVE	BRIGHTON/F/L	2011
3101	178	139 TENNYSON DRIVE	BRIGHTON/F/L	2011
3101	179	123 THOREAU DRIVE	AYNSLEY/F/L	2170
3101	180	121 THOREAU DRIVE	COVENTRY/F/L	1944
3101	181	119 THOREAU DRIVE	BRIGHTON/F/L	2011
3101	182	117 THOREAU DRIVE	BRIGHTON/F/L	2011
3101	183	115 THOREAU DRIVE	COVENTRY/F/L	1944
3101	184	113 THOREAU DRIVE	BRIGHTON/F/L	2011
3101	185	111 THOREAU DRIVE	AYNSLEY/F/L	2170
3101	186	109 THOREAU DRIVE	AYNSLEY/F/L	2170
3101	187	107 THOREAU DRIVE	BRIGHTON/F/L	2011
3101	188	105 THOREAU DRIVE	COVENTRY/F/L	1944
3101	189	103 THOREAU DRIVE	BRIGHTON/F/L	2011
3101	190	101 THOREAU DRIVE	AYNSLEY/F/L	2170
3101	191	99 THOREAU DRIVE	AYNSLEY/F/L	2170
3101	192	97 THOREAU DRIVE	DORCHESTER/F/L	1690
3101	193	95 THOREAU DRIVE	BRIGHTON/F/L	2011
3101	194	93 THOREAU DRIVE	BRIGHTON/F/L	2011
3101	195	91 THOREAU DRIVE	DORCHESTER/F/L	1690
3101	196	89 THOREAU DRIVE	BRIGHTON/F/L	2011
3101	197	87 THOREAU DRIVE	AYNSLEY/F/L	2170
3101	198	74 THOREAU DRIVE	COVENTRY/F/L	1944
3101	199	76 THOREAU DRIVE	COVENTRY/F/L	1944
3101	200	78 THOREAU DRIVE	DORCHESTER/F/L	1690
3101	201	80 THOREAU DRIVE	DORCHESTER/F/L	1690
3101	202	82 THOREAU DRIVE	AYNSLEY/F/L	2170
3101	203	147 TENNYSON DRIVE	AYNSLEY/F/L	2170
3101	204	149 TENNYSON DRIVE	BRIGHTON/F/L	2011
3101	205	151 TENNYSON DRIVE	COVENTRY/F/L	1944
3101	206	153 TENNYSON DRIVE	COVENTRY/F/L	1944
3101	207	155 TENNYSON DRIVE	DORCHESTER/F/L	1690
3101	208	157 TENNYSON DRIVE	COVENTRY/F/L	1944
3101	209	159 TENNYSON DRIVE	AYNSLEY/F/L	2170
3101	210	85 THOREAU DRIVE	BRIGHTON/F/L	2011
3101	211	83 THOREAU DRIVE	BRIGHTON/F/L	2011
3101	212	81 THOREAU DRIVE	COVENTRY/F/L	1944
3101	213	79 THOREAU DRIVE	COVENTRY/F/L	1944
3101	214	77 THOREAU DRIVE	COVENTRY/F/L	1944
3101	215	75 THOREAU DRIVE	COVENTRY/F/L	1944
3101	216	73 THOREAU DRIVE	BRIGHTON/F/L	2011
3101	217	71 THOREAU DRIVE	BRIGHTON/F/L	2011
3101	218	124 THOREAU DRIVE	AYNSLEY/F/L	2170
3101	219	126 THOREAU DRIVE	BRIGHTON/F/L	2011
3101	220	128 THOREAU DRIVE	COVENTRY/F/L	1944
3101	221	130 THOREAU DRIVE	BRIGHTON/F/L	2011
3101	222	132 THOREAU DRIVE	BRIGHTON/F/L	2011
3101	223	134 THOREAU DRIVE	COVENTRY/F/L	1944
3101	224	136 THOREAU DRIVE	BRIGHTON/F/L	2011
3101	225	138 THOREAU DRIVE	BRIGHTON/F/L	2011
3101	226	153 THOREAU DRIVE	AYNSLEY/F/L	2170
3101	227	151 THOREAU DRIVE	BRIGHTON/F/L	2011
3101	228	149 THOREAU DRIVE	DORCHESTER/F/L	1690
3101	229	147 THOREAU DRIVE	BRIGHTON/F/L	2011
3101	230	145 THOREAU DRIVE	BRIGHTON/F/L	2011
3101	231	143 THOREAU DRIVE	COVENTRY/F/L	1944
3101	232	141 THOREAU DRIVE	COVENTRY/F/L	1944
3101	233	139 THOREAU DRIVE	BRIGHTON/F/L	2011
3101	234	137 THOREAU DRIVE	AYNSLEY/F/L	2170
3101	235	135 THOREAU DRIVE	BRIGHTON/F/L	2011
3101	236	133 THOREAU DRIVE	BRIGHTON/F/L	2011
3101	237	131 THOREAU DRIVE	COVENTRY/F/L	1944
3101	238	129 THOREAU DRIVE	COVENTRY/F/L	1944
3101	239	127 THOREAU DRIVE	BRIGHTON/F/L	2011
3101	240	125 THOREAU DRIVE	BRIGHTON/F/L	2011
3101	241	154 THOREAU DRIVE	AYNSLEY/F/L	2170
3101	242	156 THOREAU DRIVE	BRIGHTON/F/L	2011
3101	243	158 THOREAU DRIVE	COVENTRY/F/L	1944
3101	244	160 THOREAU DRIVE	COVENTRY/F/L	1944
3101	245	162 THOREAU DRIVE	BRIGHTON/F/L	2011
3101	246	164 THOREAU DRIVE	BRIGHTON/F/L	2011
3101	247	166 THOREAU DRIVE	COVENTRY/F/L	1944
3101	248	168 THOREAU DRIVE	COVENTRY/F/L	1944
3101	249	170 THOREAU DRIVE	BRIGHTON/F/L	2011
3101	250	172 THOREAU DRIVE	AYNSLEY/F/L	2170
3101	251	173 THOREAU DRIVE	AYNSLEY/F/L	2170
3101	252	171 THOREAU DRIVE	COVENTRY/F/L	1944
3101	253	169 THOREAU DRIVE	BRIGHTON/F/L	2011
3101	254	167 THOREAU DRIVE	BRIGHTON/F/L	2011
3101	255	165 THOREAU DRIVE	COVENTRY/F/L	1944
3101	256	163 THOREAU DRIVE	BRIGHTON/F/L	2011
3101	257	161 THOREAU DRIVE	BRIGHTON/F/L	2011
3101	258	159 THOREAU DRIVE	COVENTRY/F/L	1944
3101	259	157 THOREAU DRIVE	COVENTRY/F/L	1944
3101	260	155 THOREAU DRIVE	AYNSLEY/F/L	2170
3101	261	174 THOREAU DRIVE	AYNSLEY/F/L	2170
3101	262	176 THOREAU DRIVE	DORCHESTER/F/L	1690
3101	263	178 THOREAU DRIVE	DORCHESTER/F/L	1690
3101	264	180 THOREAU DRIVE	BRIGHTON/F/L	2011
3101	265	182 THOREAU DRIVE	BRIGHTON/F	1676
3101	266	201 THOREAU DRIVE	AYNSLEY/F/L	2170
3101	267	199 THOREAU DRIVE	BRIGHTON/F/L	2011
3101	268	197 THOREAU DRIVE	DORCHESTER/F/L	1690
3101	269	195 THOREAU DRIVE	BRIGHTON/F/L	2011
3101	270	193 THOREAU DRIVE	BRIGHTON/F/L	2011
3101	271	191 THOREAU DRIVE	DORCHESTER/F/L	1690
3101	272	189 THOREAU DRIVE	BRIGHTON/F/L	2011
3101	273	187 THOREAU DRIVE	BRIGHTON/F/L	2011
3101	274	185 THOREAU DRIVE	DORCHESTER/F/L	1690
3101	275	183 THOREAU DRIVE	AYNSLEY/F/L	2170

SHEET 35

* THIS SHEET HAS BEEN DRAWN USING COMPUTER AIDED DRAFTING/ DESIGN (CAD/D) AND COORDINATE GEOMETRY (COGO).

NEW JERSEY DEPARTMENT OF THE TREASURY
DIVISION OF TAXATION
PROPERTY ADMINISTRATION
APPROVED AS A TAX MAP PURSUANT TO THE AUTHORITY OF N.J.S.A. 54:1-15 & 54:50-1
FOR THE DIRECTOR, DIVISION OF TAXATION
James J. Coll C.T.A.
JAMES J. COLL, CHIEF, LOCAL ASSESSMENT COMPLIANCE
Santo C. DiDonato C.T.A
SANTO C. DIDONATO, SUPERVISING FIELD REPRESENTATIVE
DATE: JUL 27 2006 SERIAL NO: 864

TAX MAP
TOWNSHIP OF PLAINSBORO

MIDDLESEX COUNTY **NEW JERSEY**
SCALE: 1" = 50' **DATE: OCT. 2003**

ROBERT R. HEGGAN

PROFESSIONAL LAND SURVEYOR
NEW JERSEY LICENSE NO. 17775

850 SO. WHITE HORSE PIKE
HAMMONTON, NEW JERSEY 08037
COA# 24GA27973300

REVISED	DESCRIPTION	REV. BY	CHK.
12/2010	BLK. 3301 LOT 27 SIDWALK EASE ADDED	R.R.	

REVISIONS

DATE	BY	LIC.NO
12/2010	M.J.McGURL	38338

CONDOMINIUM
BLOCK 3301
LOT 9(COMMON AREA)

LOT NO.	UNIT NO.	UNIT TYPE	SQ. FT.
8	C0008	OFFICE	760
7	C0007	OFFICE	760
6	C0006	OFFICE	1350
5	C0005	OFFICE	1350
4	C0004	OFFICE	1930
3	C0003	OFFICE	2100
2	C0002	OFFICE	700
1	C0001	OFFICE	2150

NEW JERSEY DEPARTMENT OF THE TREASURY
DIVISION OF TAXATION
PROPERTY ADMINISTRATION
APPROVED AS A TAX MAP PURSUANT TO THE AUTHORITY OF N.J.S.A. 54:1-18 & 54:50-4
FOR THE DIRECTOR, DIVISION OF TAXATION
James J. Coll C.T.A.
JAMES J. COLL, CHIEF, LOCAL ASSESSMENT COMPLIANCE
Santo C. DiDonato C.T.A.
SANTO C DIDONATO, SUPERVISING FIELD REPRESENTATIVE
DATE: JUL 27 2005 SERIAL NO: 864

* THIS SHEET HAS BEEN DRAWN USING COMPUTER AIDED DRAFTING/ DESIGN (CAD/D) AND COORDINATE GEOMETRY (COGO).

TAX MAP
TOWNSHIP OF PLAINSBORO

MIDDLESEX COUNTY — NEW JERSEY
SCALE: 1" = 100' — DATE: OCT. 2003

ROBERT R. HEGGAN
PROFESSIONAL LAND SURVEYOR
NEW JERSEY LICENSE NO. 17775
850 SO. WHITE HORSE PIKE
HAMMONTON, NEW JERSEY 08037
COA# 24GA27973300

REVISIONS		
DATE	BY	LIC.NO
12/2014	M.McGURL	38338

SHEET 20

SHEET 33

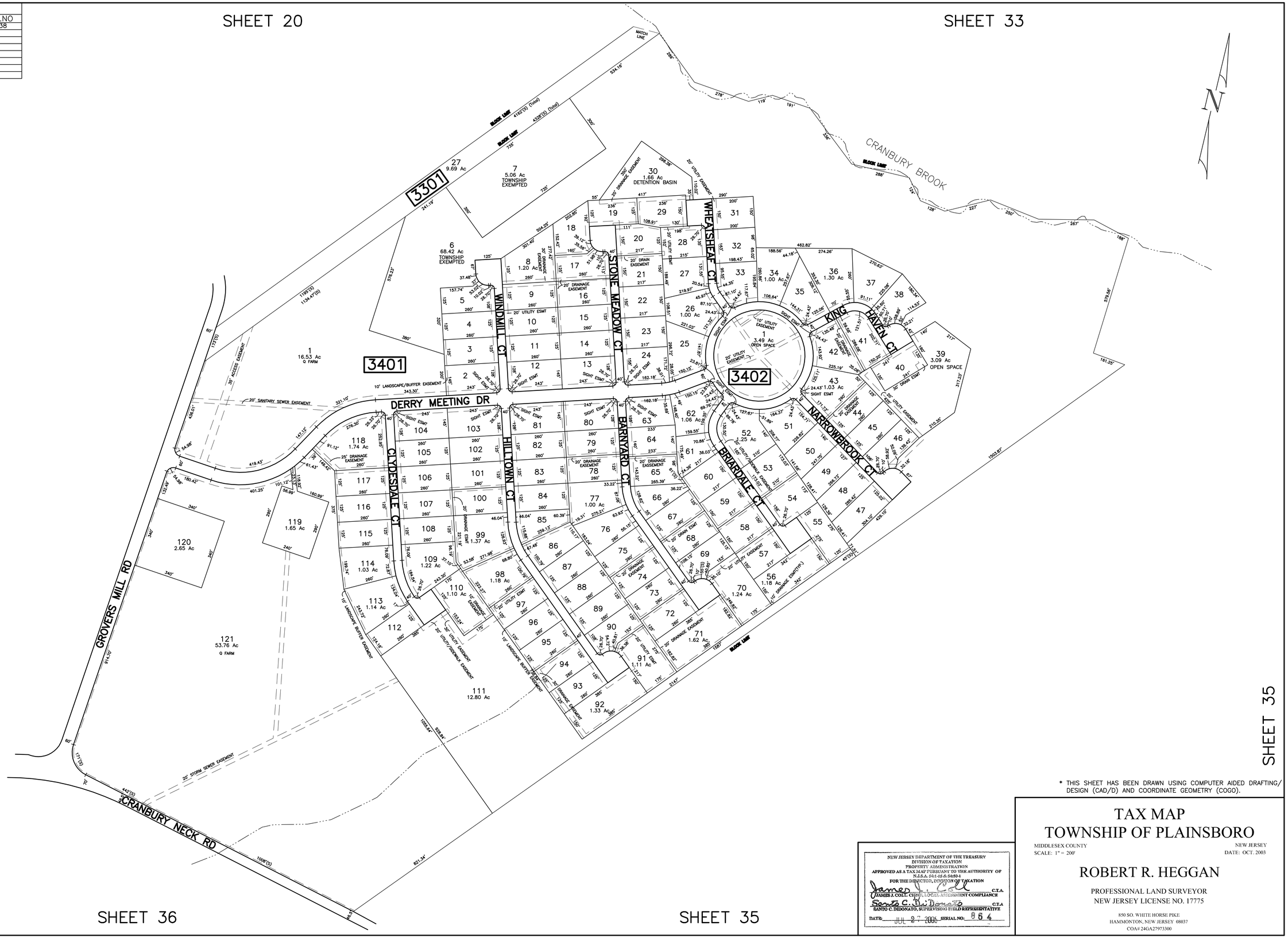

* THIS SHEET HAS BEEN DRAWN USING COMPUTER AIDED DRAFTING/ DESIGN (CAD/D) AND COORDINATE GEOMETRY (COGO).

NEW JERSEY DEPARTMENT OF THE TREASURY
DIVISION OF TAXATION
PROPERTY ADMINISTRATION
APPROVED AS A TAX MAP PURSUANT TO THE AUTHORITY OF N.J.S.A. 54:1-35.6 54:30-4
FOR THE DIRECTOR, DIVISION OF TAXATION
James J. Coll C.T.A.
JAMES J. COLL, CHIEF, LOCAL ASSESSMENT COMPLIANCE
Santo C. DiDonato C.T.A.
SANTO C. DIDONATO, SUPERVISING FIELD REPRESENTATIVE
DATE: JUL 27 2006 SERIAL NO: 864

TAX MAP
TOWNSHIP OF PLAINSBORO

MIDDLESEX COUNTY — NEW JERSEY
SCALE: 1" = 200' — DATE: OCT. 2003

ROBERT R. HEGGAN
PROFESSIONAL LAND SURVEYOR
NEW JERSEY LICENSE NO. 17775
850 SO. WHITE HORSE PIKE
HAMMONTON, NEW JERSEY 08037
COA# 24GA27973300

REVISIONS		
DATE	BY	LIC.NO

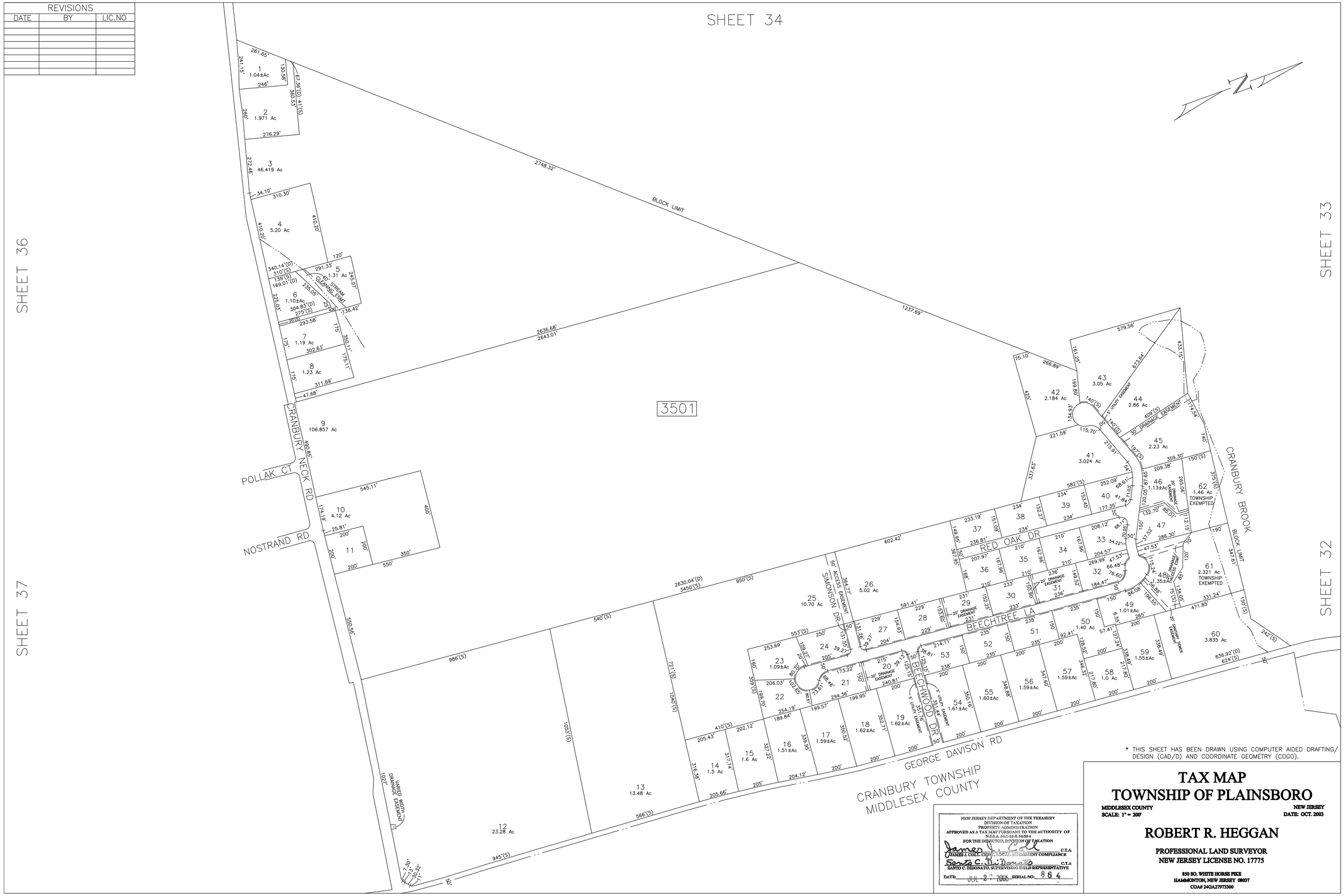

* THIS SHEET HAS BEEN DRAWN USING COMPUTER AIDED DRAFTING/ DESIGN (CAD/D) AND COORDINATE GEOMETRY (COGO).

NEW JERSEY DEPARTMENT OF THE TREASURY
DIVISION OF TAXATION
PROPERTY ADMINISTRATION
APPROVED AS A TAX MAP PURSUANT TO THE AUTHORITY OF
N.J.S.A. 54:1-35 & 54:50-1
FOR THE DIRECTOR, DIVISION OF TAXATION

James J. Colt C.T.A.
JAMES J. COLT, CHIEF, LOCAL ASSESSMENT COMPLIANCE

Santo C. DiDonato C.T.A.
SANTO C. DIDONATO, SUPERVISING FIELD REPRESENTATIVE

DATE: JUL 27 2005 SERIAL NO: 864

TAX MAP
TOWNSHIP OF PLAINSBORO

MIDDLESEX COUNTY — NEW JERSEY
SCALE: 1" = 200' — DATE: OCT. 2003

ROBERT R. HEGGAN

PROFESSIONAL LAND SURVEYOR
NEW JERSEY LICENSE NO. 17775

850 SO. WHITE HORSE PIKE
HAMMONTON, NEW JERSEY 08037
COA# 24GA27973300

REVISIONS		
DATE	BY	LIC.NO
1/2007	M.J.McGURL	38338

* THIS SHEET HAS BEEN DRAWN USING COMPUTER AIDED DRAFTING/ DESIGN (CAD/D) AND COORDINATE GEOMETRY (COGO).

NEW JERSEY DEPARTMENT OF THE TREASURY
DIVISION OF TAXATION
PROPERTY ADMINISTRATION
APPROVED AS A TAX MAP PURSUANT TO THE AUTHORITY OF N.J.S.A. 54:1-35 & 54:30-1
FOR THE DIRECTOR, DIVISION OF TAXATION
JAMES J. COLL, CHIEF, LOCAL ASSESSMENT COMPLIANCE C.T.A.
SANTO C. DIDONATO, SUPERVISING FIELD REPRESENTATIVE C.T.A.
DATE: JUL 27 2006 SERIAL NO.: 864

TAX MAP
TOWNSHIP OF PLAINSBORO

MIDDLESEX COUNTY — NEW JERSEY
SCALE: 1" = 200' — DATE: OCT. 2003

ROBERT R. HEGGAN

PROFESSIONAL LAND SURVEYOR
NEW JERSEY LICENSE NO. 17775

850 SO. WHITE HORSE PIKE
HAMMONTON, NEW JERSEY 08037
COA# 24GA27973300

REVISED	DESCRIPTION	REV. BY	CHK. BY
9/2015	BLK 3701 LOT 15 AC. CHANGED	R.R.	
12/2007	BLK 3701 LOT 17 EXEMP ADDED	R.R.	

REVISIONS

DATE	BY	LIC.NO
12/2007	M.MCGURL	38338
9/2015	M.MCGURL	38338

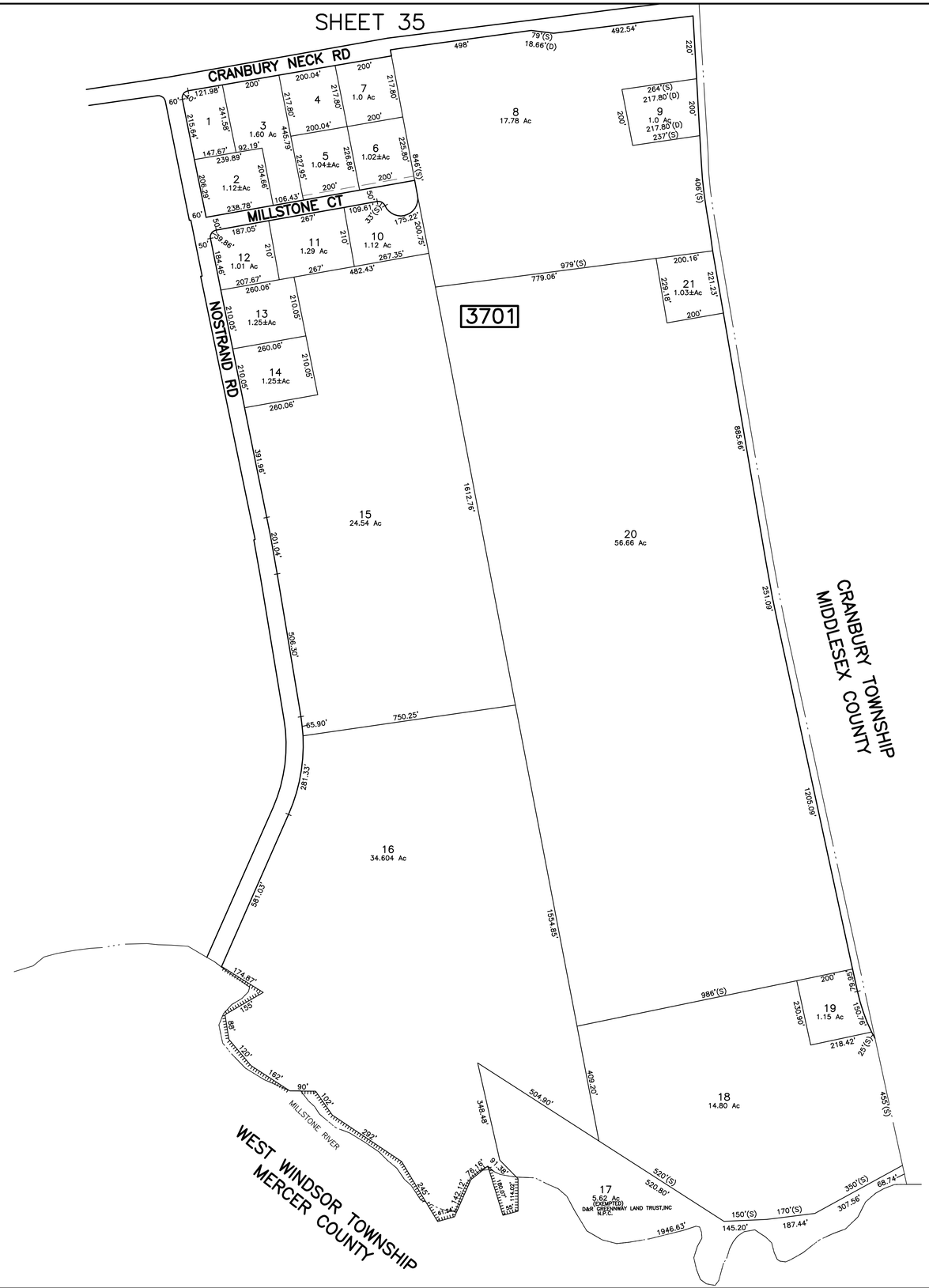

* THIS SHEET HAS BEEN DRAWN USING COMPUTER AIDED DRAFTING/ DESIGN (CAD/D) AND COORDINATE GEOMETRY (COGO).

NEW JERSEY DEPARTMENT OF THE TREASURY
DIVISION OF TAXATION
PROPERTY ADMINISTRATION
APPROVED AS A TAX MAP PURSUANT TO THE AUTHORITY OF N.J.S.A. 54:1-15 & 54:50-1
FOR THE DIRECTOR, DIVISION OF TAXATION
James J. Coll C.T.A.
JAMES J. COLL, CHIEF, LOCAL ASSESSMENT COMPLIANCE
Santo C. DiDonato C.T.A
SANTO C. DIDONATO, SUPERVISING FIELD REPRESENTATIVE
DATE: JUL 27 2005 SERIAL NO: 864

TAX MAP
TOWNSHIP OF PLAINSBORO

MIDDLESEX COUNTY — NEW JERSEY
SCALE: 1" = 200' — DATE: OCT. 2003

ROBERT R. HEGGAN
PROFESSIONAL LAND SURVEYOR
NEW JERSEY LICENSE NO. 17775
850 SO. WHITE HORSE PIKE
HAMMONTON, NEW JERSEY 08037
COA# 24GA27973300